

+NOTICE!!

These documents have been scanned!

Do not place un-scanned documents beneath this notice!

Do not remove this notice from this file!

GPO Jacket No. 560-102
Print Order 61540
Rise Business Services, LLC
Job=AZ15 9/11/2019



Box Number= AZ15232



Claim Begin-End: AMC450693-AMC450737

1 Initial Receipt



AZ15232-4 AMC450067-AMC455351

United States Department of the Interior
Bureau of Land Management
 DIV OF LANDS, MINRLS & ENERGY
 ONE N CENTRAL AVE
 PHOENIX, AZ 85004 -4427
 Phone: 602-417-9200

Receipt

No: 4160234

Transaction #: 4274492	
Date of Transaction: 05/10/2018	
CUSTOMER:	
GOLDEN VERTEX CORP. 2440 ADOBE RD STE 101 BULLHEAD CITY, AZ 86442-4486 US	

ENTERED
 MAY 14 2018
 BY: RAM

LINE #	QTY	DESCRIPTION	REMARKS	UNIT PRICE	TOTAL
1	45.00	LOCATABLE MINERALS / MINING CLAIMS- NEW, UNADJUD, ONE OR MORE AUTH NOS / NEW MINING CLAIM PROCESSING FEE CASES: AMC450693/\$20.00, AMC450694/\$20.00, AMC450695/\$20.00, AMC450696/\$20.00, AMC450697/\$20.00, AMC450698/\$20.00, AMC450699/\$20.00, AMC450700/\$20.00, AMC450701/\$20.00, AMC450702/\$20.00, AMC450703/\$20.00, AMC450704/\$20.00, AMC450705/\$20.00, AMC450706/\$20.00, AMC450707/\$20.00, AMC450708/\$20.00, AMC450709/\$20.00, AMC450710/\$20.00, AMC450711/\$20.00, AMC450712/\$20.00, AMC450713/\$20.00, AMC450714/\$20.00, AMC450715/\$20.00, AMC450716/\$20.00, AMC450717/\$20.00, AMC450718/\$20.00, AMC450719/\$20.00, AMC450720/\$20.00, AMC450721/\$20.00, AMC450722/\$20.00, AMC450723/\$20.00, AMC450724/\$20.00, AMC450725/\$20.00, AMC450726/\$20.00, AMC450727/\$20.00, AMC450728/\$20.00, AMC450729/\$20.00, AMC450730/\$20.00, AMC450731/\$20.00, AMC450732/\$20.00, AMC450733/\$20.00, AMC450734/\$20.00, AMC450735/\$20.00, AMC450736/\$20.00, AMC450737/\$20.00		- n/a -	900.00
		LOCATABLE MINERALS / MINING CLAIMS- NEW, UNADJUD, ONE OR MORE AUTH NOS / NEW MINING CLAIMS LOCATION FEE CASES: AMC450693/\$37.00, AMC450694/\$37.00, AMC450695/\$37.00, AMC450696/\$37.00,			

2	45.00	AMC450697/\$37.00, AMC450698/\$37.00, AMC450699/\$37.00, AMC450700/\$37.00, AMC450701/\$37.00, AMC450702/\$37.00, AMC450703/\$37.00, AMC450704/\$37.00, AMC450705/\$37.00, AMC450706/\$37.00, AMC450707/\$37.00, AMC450708/\$37.00, AMC450709/\$37.00, AMC450710/\$37.00, AMC450711/\$37.00, AMC450712/\$37.00, AMC450713/\$37.00, AMC450714/\$37.00, AMC450715/\$37.00, AMC450716/\$37.00, AMC450717/\$37.00, AMC450718/\$37.00, AMC450719/\$37.00, AMC450720/\$37.00, AMC450721/\$37.00, AMC450722/\$37.00, AMC450723/\$37.00, AMC450724/\$37.00, AMC450725/\$37.00, AMC450726/\$37.00, AMC450727/\$37.00, AMC450728/\$37.00, AMC450729/\$37.00, AMC450730/\$37.00, AMC450731/\$37.00, AMC450732/\$37.00, AMC450733/\$37.00, AMC450734/\$37.00, AMC450735/\$37.00, AMC450736/\$37.00, AMC450737/\$37.00		- n/a -	1665.00
3	45.00	LOCATABLE MINERALS / MINING CLAIMS- NEW, UNADJUD, ONE OR MORE AUTH NOS / NEW MINING CLAIMS MAINTENANCE FEE CASES: AMC450693/\$155.00, AMC450694/\$155.00, AMC450695/\$155.00, AMC450696/\$155.00, AMC450697/\$155.00, AMC450698/\$155.00, AMC450699/\$155.00, AMC450700/\$155.00, AMC450701/\$155.00, AMC450702/\$155.00, AMC450703/\$155.00, AMC450704/\$155.00, AMC450705/\$155.00, AMC450706/\$155.00, AMC450707/\$155.00, AMC450708/\$155.00, AMC450709/\$155.00, AMC450710/\$155.00, AMC450711/\$155.00, AMC450712/\$155.00, AMC450713/\$155.00, AMC450714/\$155.00, AMC450715/\$155.00, AMC450716/\$155.00, AMC450717/\$155.00, AMC450718/\$155.00, AMC450719/\$155.00, AMC450720/\$155.00, AMC450721/\$155.00, AMC450722/\$155.00, AMC450723/\$155.00, AMC450724/\$155.00, AMC450725/\$155.00, AMC450726/\$155.00, AMC450727/\$155.00, AMC450728/\$155.00, AMC450729/\$155.00, AMC450730/\$155.00, AMC450731/\$155.00, AMC450732/\$155.00, AMC450733/\$155.00, AMC450734/\$155.00, AMC450735/\$155.00, AMC450736/\$155.00, AMC450737/\$155.00		- n/a -	6975.00
TOTAL:				\$9,540.00	

PAYMENT INFORMATION

1	AMOUNT:	9540.00	POSTMARKED:	N/A
	TYPE:	CHECK	RECEIVED:	05/08/2018
	CHECK NO:	5906		
	NAME:	GOLDEN VERTEX CORP. 2440 ADOBE RD STE 101 BULLHEAD CITY AZ 86442-4486 US		

REMARKS

This receipt was generated by the automated BLM Collections and Billing System and is a paper representation of a portion of the official electronic record contained therein.

NOTICE!!

These documents have been scanned!

Do not place un-scanned documents beneath this notice!

Do not remove this notice from this file!

GPO Jacket No. 560-102
Print Order 61540
Rise Business Services, LLC
Job=AZ15 9/11/2019



Box Number= AZ15232



Claim Begin-End: AMC450693-AMC450737

2 Correspondence



AZ15232-4

AMC450067-AMC455351

**NO
DOCUMENTS
FOUND**

NO DOCUMENTS FOUND
NO DOCUMENTS FOUND

NOTICE!!

These documents have been scanned!

Do not place un-scanned documents beneath this notice!

Do not remove this notice from this file!

GPO Jacket No. 560-102
Print Order 61540
Rise Business Services, LLC
Job=AZ15 9/11/2019



Box Number= AZ15232



Claim Begin-End: AMC450693-AMC450737

3 Transfers



AZ15232-4

AMC450067-AMC455351

**NO
DOCUMENTS
FOUND**

NO DOCUMENTS FOUND
NO DOCUMENTS FOUND

NOTICE!!

These documents have been scanned!

Do not place un-scanned documents beneath this notice!

Do not remove this notice from this file!

GPO Jacket No. 560-102
Print Order 61540
Rise Business Services, LLC
Job=AZ15 9/11/2019



Box Number= AZ15232



Claim Begin-End: AMC450693-AMC450737

4 Annual Filings



AZ15232-4

AMC450067-AMC455351

Lead File Numbers (maintenance fee payments – receipt number 4239449) Golden Vertex

AMC361998

AMC398978

AMC407863

AMC408939

AMC410214

AMC413137

AMC416914

AMC420117

AMC427718

AMC428270

AMC432054

AMC433744

AMC450547

AMC450693

AMC451761



August 2, 2018

Bureau of Land Management
Mining Claims
One North Central Avenue, Suite 800
Phoenix, Arizona 85004-4427

RECEIVED
BLM AZ STATE OFFICE
2018 AUG 16 P 2:35
PHOENIX, ARIZONA

Hello -

Enclosed is our check # in the amount of \$55,335 for fiscal year 2019 yearly maintenance fees for 357 lode claims in the name of Golden Vertex Corp at the rate of \$155 per claim.

Also enclosed is our check # in the amount of \$28,365 for fiscal year 2019 yearly maintenance fees for 183 lode claims in the name of La Cuesta International at the rate of \$155 per claim.

Listings of the two groups of claims are attached to each check.

Please don't hesitate to contact me at 928-234-5227 should you have any questions or need further information.

Sincerely,

L.J. "Joe" Bardswich, P. E.
President
Golden Vertex Corp.

Cc: File

4239449

ENTERED
AUG 28 2018
BY:

	A	B	C
1	Date and Time Run:		
2	8/1/2018 2:05:43 PM		Page 1 of 1
3	DEPARTMENT OF THE INTERIOR		
4	BUREAU OF LAND MANAGEMENT		
5			
6	Mining Claims		
7	CUSTOMER INFORMATION		
8			
9	Admin State:	AZ	
10	Geo State:	AZ	
11	Claimant Name:	LA CUESTA INTERNATIONAL INC	
12	Address:	3349 S STALLION DR	
13	City:	KINGMAN	2354577
14	Serial Number	Lead Serial Number	Claim Name
15	AMC407863	AMC407863	SILVER CREEK 1
16	AMC407864	AMC407863	SILVER CREEK 2
17	AMC407865	AMC407863	SILVER CREEK 3
18	AMC407866	AMC407863	SILVER CREEK 4
19	AMC407867	AMC407863	SILVER CREEK 5
20			
21	AMC407868	AMC407863	SILVER CREEK 6
22			
23	AMC407869	AMC407863	SILVER CREEK 7
24	AMC407870	AMC407863	SILVER CREEK 8
25	AMC407871	AMC407863	SILVER CREEK 9
26	AMC407872	AMC407863	SILVER CREEK 10
27	AMC407873	AMC407863	SILVER CREEK 11
28	AMC407874	AMC407863	SILVER CREEK 12
29	AMC407875	AMC407863	SILVER CREEK 13
30	AMC407876	AMC407863	SILVER CREEK 14
31	AMC407877	AMC407863	SILVER CREEK 15
32	AMC407878	AMC407863	SILVER CREEK 16
33	AMC407879	AMC407863	SILVER CREEK 17
34	AMC407880	AMC407863	SILVER CREEK 18
35	AMC407881	AMC407863	SILVER CREEK 19
36	AMC407882	AMC407863	SILVER CREEK 20
37	AMC407883	AMC407863	SILVER CREEK 21
38	AMC407884	AMC407863	SILVER CREEK 22
39	AMC407893	AMC407863	SILVER CREEK 31
40			
41	AMC407894	AMC407863	SILVER CREEK 32
42	AMC407895	AMC407863	SILVER CREEK 33
43	AMC407896	AMC407863	SILVER CREEK 34

PHOENIX, ARIZONA

2018 AUG 16 P 2:35

RECEIVED
BLM AZ STATE OFFICE

	A	B	C
44			
45	AMC407897	AMC407863	SILVER CREEK 35
46	AMC407898	AMC407863	SILVER CREEK 36
47			
48	AMC407899	AMC407863	SILVER CREEK 37
49			
50	AMC407900	AMC407863	SILVER CREEK 38
51			
52			
53			
54	AMC407901	AMC407863	SILVER CREEK 39
55	AMC407902	AMC407863	SILVER CREEK 40
56			
57	AMC407903	AMC407863	SILVER CREEK 41
58	AMC407904	AMC407863	SILVER CREEK 42
59			
60	AMC407905	AMC407863	SILVER CREEK 43
61	AMC407906	AMC407863	SILVER CREEK 44
62			
63	AMC407907	AMC407863	SILVER CREEK 45
64	AMC407908	AMC407863	SILVER CREEK 46
65			
66	AMC407909	AMC407863	SILVER CREEK 47
67	AMC407910	AMC407863	SILVER CREEK 48
68			
69	AMC407911	AMC407863	SILVER CREEK 49
70	AMC407912	AMC407863	SILVER CREEK 50
71			
72	AMC407913	AMC407863	SILVER CREEK 51
73	AMC407914	AMC407863	SILVER CREEK 52
74			
75	AMC407915	AMC407863	SILVER CREEK 53
76	AMC407916	AMC407863	SILVER CREEK 54
77			
78	AMC407925	AMC407863	SILVER CREEK 63
79			
80	AMC407926	AMC407863	SILVER CREEK 64
81			
82	AMC407927	AMC407863	SILVER CREEK 65
83	AMC407928	AMC407863	SILVER CREEK 66
84	AMC407929	AMC407863	SILVER CREEK 67
85	AMC407930	AMC407863	SILVER CREEK 68
86	AMC407931	AMC407863	SILVER CREEK 69
87	AMC407932	AMC407863	SILVER CREEK 70
88	AMC407933	AMC407863	SILVER CREEK 71
89	AMC407934	AMC407863	SILVER CREEK 72

PHOENIX, ARIZONA

2010 AUG 16 P 2:30

RECEIVED
BLM AZ STATE OFFICE

	A	B	C
90	AMC407935	AMC407863	SILVER CREEK 73
91	AMC407936	AMC407863	SILVER CREEK 74
92	AMC407937	AMC407863	SILVER CREEK 75
93	AMC407938	AMC407863	SILVER CREEK 76
94	AMC407939	AMC407863	SILVER CREEK 77
95	AMC407940	AMC407863	SILVER CREEK 78
96	AMC407941	AMC407863	SILVER CREEK 79
97	AMC407942	AMC407863	SILVER CREEK 80
98	AMC407943	AMC407863	SILVER CREEK 81
99			
100	AMC407944	AMC407863	SILVER CREEK 82
101			
102	AMC407945	AMC407863	SILVER CREEK 83
103	AMC407946	AMC407863	SILVER CREEK 84
104	AMC407947	AMC407863	SILVER CREEK 85
105	AMC407948	AMC407863	SILVER CREEK 86
106	AMC407949	AMC407863	SILVER CREEK 87
107			
108	AMC407950	AMC407863	SILVER CREEK 88
109			
110	AMC407951	AMC407863	SILVER CREEK 89
111			
112	AMC407952	AMC407863	SILVER CREEK 90
113			
114	AMC407953	AMC407863	SILVER CREEK 91
115			
116	AMC407954	AMC407863	SILVER CREEK 92
117	AMC407955	AMC407863	SILVER CREEK 93
118	AMC407956	AMC407863	SILVER CREEK 94
119			
120	AMC407957	AMC407863	SILVER CREEK 95
121	AMC407958	AMC407863	SILVER CREEK 96
122	AMC407959	AMC407863	SILVER CREEK 97
123	AMC407970	AMC407863	SILVER CREEK 108
124	AMC407971	AMC407863	SILVER CREEK 109
125			
126	AMC407972	AMC407863	SILVER CREEK 110
127	AMC407973	AMC407863	SILVER CREEK 111
128	AMC407974	AMC407863	SILVER CREEK 112
129	AMC407975	AMC407863	SILVER CREEK 113
130	AMC407976	AMC407863	SILVER CREEK 114
131			
132	AMC407977	AMC407863	SILVER CREEK 115
133	AMC410214	AMC410214	SILVER CREEK 116
134			
135	AMC410215	AMC410214	SILVER CREEK 117

PHOENIX, ARIZONA

RECEIVED
 BLM AZ STATE OFFICE
 2018 AUG 16 P 2:36

	A	B	C
136			
137	AMC410216	AMC410214	SILVER CREEK 118
138	AMC410217	AMC410214	SILVER CREEK 119
139	AMC410218	AMC410214	SILVER CREEK 120
140	AMC410219	AMC410214	SILVER CREEK 121
141	AMC410220	AMC410214	SILVER CREEK 122
142			
143	AMC410221	AMC410214	SILVER CREEK 123
144			
145	AMC410222	AMC410214	SILVER CREEK 124
146	AMC410223	AMC410214	SILVER CREEK 125
147	AMC410224	AMC410214	SILVER CREEK 126
148	AMC410225	AMC410214	SILVER CREEK 127
149	AMC410226	AMC410214	SILVER CREEK 128
150	AMC410227	AMC410214	SILVER CREEK 129
151	AMC410228	AMC410214	SILVER CREEK 130
152	AMC410229	AMC410214	SILVER CREEK 131
153	AMC410230	AMC410214	SILVER CREEK 132
154	AMC410231	AMC410214	SILVER CREEK 133
155	AMC410232	AMC410214	SILVER CREEK 134
156	AMC410233	AMC410214	SILVER CREEK 135
157			
158	AMC410234	AMC410214	SILVER CREEK 136
159	AMC410235	AMC410214	SILVER CREEK 137
160			
161	AMC410236	AMC410214	SILVER CREEK 138
162	AMC410237	AMC410214	SILVER CREEK 139
163			
164	AMC410238	AMC410214	SILVER CREEK 140
165	AMC410239	AMC410214	SILVER CREEK 141
166			
167	AMC410240	AMC410214	SILVER CREEK 142
168	AMC410241	AMC410214	SILVER CREEK 143
169			
170	AMC410242	AMC410214	SILVER CREEK 144
171	AMC410243	AMC410214	SILVER CREEK 145
172			
173	AMC410244	AMC410214	SILVER CREEK 146
174	AMC410245	AMC410214	SILVER CREEK 147
175			
176	AMC410246	AMC410214	SILVER CREEK 148
177	AMC410247	AMC410214	SILVER CREEK 149
178			
179	AMC410248	AMC410214	SILVER CREEK 150
180	AMC410249	AMC410214	SILVER CREEK 151
181			

PHOENIX, ARIZONA

2018 AUG 16 P 2:36

RECEIVED
BLM AZ STATE OFFICE

	A	B	C
182	AMC410250	AMC410214	SILVER CREEK 152
183			
184	AMC410251	AMC410214	SILVER CREEK 153
185			
186			
187			
188	AMC410252	AMC410214	SILVER CREEK 154
189	AMC410253	AMC410214	SILVER CREEK 155
190			
191	AMC410254	AMC410214	SILVER CREEK 156
192			
193	AMC410255	AMC410214	SILVER CREEK 157
194	AMC410256	AMC410214	SILVER CREEK 158
195	AMC410257	AMC410214	SILVER CREEK 159
196	AMC410258	AMC410214	SILVER CREEK 160
197	AMC410259	AMC410214	SILVER CREEK 161
198	AMC410260	AMC410214	SILVER CREEK 162
199	AMC410261	AMC410214	SILVER CREEK 163
200	AMC410262	AMC410214	SILVER CREEK 164
201	AMC410263	AMC410214	SILVER CREEK 165
202	AMC410264	AMC410214	SILVER CREEK 166
203	AMC410265	AMC410214	SILVER CREEK 167
204			
205	AMC410266	AMC410214	SILVER CREEK 168
206			
207	AMC410267	AMC410214	SILVER CREEK 169
208	AMC410268	AMC410214	SILVER CREEK 170
209	AMC410269	AMC410214	SILVER CREEK 171
210	AMC410270	AMC410214	SILVER CREEK 172
211	AMC410271	AMC410214	SILVER CREEK 173
212	AMC410272	AMC410214	SILVER CREEK 174
213	AMC410273	AMC410214	SILVER CREEK 175
214	AMC410274	AMC410214	SILVER CREEK 176
215	AMC410275	AMC410214	SILVER CREEK 177
216			
217	AMC410276	AMC410214	SILVER CREEK 178
218			
219	AMC410277	AMC410214	SILVER CREEK 179
220			
221			
222			
223	AMC410278	AMC410214	SILVER CREEK 180
224			
225	AMC410279	AMC410214	SILVER CREEK 181
226			
227	AMC410280	AMC410214	SILVER CREEK 182

PHOENIX, ARIZONA

RECEIVED
 BLM AZ STATE OFFICE
 2018 AUG 16 P 2:36

	A	B	C
228			
229	AMC410281	AMC410214	SILVER CREEK 183
230			
231	AMC410282	AMC410214	SILVER CREEK 184
232	AMC413137	AMC413137	SILVER CREEK 185
233			
234			
235			
236	AMC413138	AMC413137	SILVER CREEK 186
237			
238	AMC413139	AMC413137	SILVER CREEK 187
239			
240	AMC413140	AMC413137	SILVER CREEK 188
241			
242	AMC413141	AMC413137	SILVER CREEK 189
243			
244	AMC413142	AMC413137	SILVER CREEK 190
245			
246	AMC413143	AMC413137	SILVER CREEK 191
247			
248	AMC413144	AMC413137	SILVER CREEK 192
249			
250	AMC413145	AMC413137	SILVER CREEK 193
251			
252			
253			
254	AMC427718	AMC427718	SILVER CREEK 194
255	AMC427719	AMC427718	SILVER CREEK 195
256	AMC427720	AMC427718	SILVER CREEK 196
257	AMC427721	AMC427718	SILVER CREEK 197
258	AMC427722	AMC427718	SILVER CREEK 198
259	AMC427723	AMC427718	SILVER CREEK 199
260	AMC427724	AMC427718	SILVER CREEK 200
261	AMC427725	AMC427718	SILVER CREEK 201
262	AMC428270	AMC428270	SILVER CREEK 202
263	AMC428271	AMC428270	SILVER CREEK 203
264	AMC428272	AMC428270	SILVER CREEK 204
265	AMC428273	AMC428270	SILVER CREEK 205
266			
267	AMC428274	AMC428270	SILVER CREEK 206
268	AMC428275	AMC428270	SILVER CREEK 207
269			
270	AMC428276	AMC428270	SILVER CREEK 208
271	AMC428277	AMC428270	SILVER CREEK 209
272			

PHOENIX, ARIZONA

2018 AUG 16 P 2:36

RECEIVED
BLM AZ STATE OFFICE

	A	B	C
1	Admin State:	AZ	
2	Geo State:	AZ	
3	Claimant Name:	GOLDEN VERTEX CORP	
4	Address:	2440 ADOBE RD STE 101	
5	City:	BULLHEAD CITY	2317154
6			
7	Serial Number	Claim Name	Lead Serial Number
8			
9	AMC361998	MOSS 11	AMC361998
10	AMC361999	MOSS 12	AMC361998
11	AMC362000	MOSS 13	AMC361998
12	AMC362001	MOSS 14	AMC361998
13	AMC362002	MOSS 15	AMC361998
14	AMC362003	MOSS 16	AMC361998
15	AMC362004	MOSS 17	AMC361998
16	AMC362005	MOSS 18	AMC361998
17	AMC362006	MOSS 19	AMC361998
18	AMC362007	MOSS 20	AMC361998
19	AMC362008	MOSS 21	AMC361998
20	AMC362009	MOSS 22	AMC361998
21	AMC362010	MOSS 23	AMC361998
22	AMC362011	MOSS 24	AMC361998
23	AMC362012	MOSS 25	AMC361998
24	AMC362013	MOSS 26	AMC361998
25	AMC362014	MOSS 27	AMC361998
26	AMC362015	MOSS 28	AMC361998
27	AMC362016	MOSS 29	AMC361998
28	AMC362017	MOSS 30	AMC361998
29	AMC362018	MOSS 31	AMC361998
30	AMC362019	MOSS 32	AMC361998
31	AMC362022	MOSS 34	AMC361998
32	AMC362023	MOSS 35	AMC361998
33	AMC362024	MOSS 36	AMC361998
34	AMC362025	MOSS 37	AMC361998
35	AMC362026	MOSS 38	AMC361998
36	AMC362027	MOSS 39	AMC361998
37	AMC362028	MOSS 39F	AMC361998
38	AMC362029	MOSS 40	AMC361998
39	AMC362030	MOSS 41	AMC361998
40	AMC362031	MOSS 42	AMC361998
41	AMC362032	MOSS 43	AMC361998
42	AMC362033	MOSS 44	AMC361998
43	AMC362034	MOSS 45	AMC361998
44	AMC362035	MOSS 46	AMC361998
45	AMC362036	MOSS 47	AMC361998

PHOENIX, ARIZONA

2010 AUG 16 P 2:36

RECEIVED
BLM AZ STATE OFFICE

	A	B	C
46	AMC362037	MOSS 47B	AMC361998
47	AMC362038	MOSS 48	AMC361998
48	AMC362039	MOSS 49	AMC361998
49	AMC362040	MOSS 50	AMC361998
50	AMC362041	MOSS 51	AMC361998
51	AMC362042	MOSS 52	AMC361998
52	AMC362043	MOSS 53	AMC361998
53	AMC362044	MOSS 54	AMC361998
54	AMC362045	MOSS 55	AMC361998
55	AMC362046	MOSS 56	AMC361998
56	AMC362047	MOSS 57	AMC361998
57	AMC362048	MOSS 58	AMC361998
58	AMC362049	MOSS 59	AMC361998
59	AMC362050	MOSS 60	AMC361998
60	AMC362051	MOSS 61	AMC361998
61	AMC362052	MOSS 62	AMC361998
62	AMC362053	MOSS 63	AMC361998
63	AMC362054	MOSS 64	AMC361998
64	AMC362055	MOSS 65	AMC361998
65	AMC362056	MOSS 66	AMC361998
66	AMC362057	MOSS 67	AMC361998
67	AMC362058	MOSS 68	AMC361998
68	AMC362059	MOSS 69	AMC361998
69	AMC362060	MOSS 70	AMC361998
70	AMC398978	MOSS 1	AMC398978
71	AMC398979	MOSS 2	AMC398978
72	AMC398980	MOSS 3	AMC398978
73	AMC398981	MOSS 4	AMC398978
74	AMC398982	MOSS 5	AMC398978
75	AMC398983	MOSS 6	AMC398978
76	AMC398984	MOSS 7	AMC398978
77	AMC398985	MOSS 8	AMC398978
78	AMC398986	MOSS 9	AMC398978
79	AMC398987	MOSS 10	AMC398978
80	AMC398988	MOSS 118	AMC398978
81	AMC398989	MOSS 119	AMC398978
82	AMC398990	MOSS 120	AMC398978
83	AMC398991	MOSS 121	AMC398978
84	AMC398992	MOSS 122	AMC398978
85	AMC398993	MOSS 123	AMC398978
86	AMC398994	MOSS 124	AMC398978
87	AMC398995	MOSS 125	AMC398978
88	AMC398996	MOSS 126	AMC398978
89	AMC398997	MOSS 127	AMC398978
90	AMC398998	MOSS 128	AMC398978
91	AMC398999	MOSS 129	AMC398978

RECEIVED
BLM AZ STATE OFFICE
2010 AUG 16 P 2:36
PHOENIX, ARIZONA

	A	B	C
92	AMC399000	MOSS 130	AMC398978
93	AMC399001	MOSS 131	AMC398978
94	AMC399002	MOSS 132	AMC398978.
95	AMC399003	MOSS 133	AMC398978
96	AMC399004	MOSS 134	AMC398978
97	AMC399005	MOSS 135	AMC398978
98	AMC399006	MOSS 136	AMC398978
99	AMC399007	MOSS 137	AMC398978
100	AMC399008	MOSS 138	AMC398978
101	AMC399009	MOSS 139	AMC398978
102	AMC399010	MOSS 140	AMC398978
103	AMC399011	MOSS 141	AMC398978
104	AMC399012	MOSS 142	AMC398978
105	AMC399013	MOSS 143	AMC398978
106	AMC399014	MOSS 144	AMC398978
107	AMC399015	MOSS 145	AMC398978
108	AMC399016	MOSS 146	AMC398978
109	AMC399017	MOSS 147	AMC398978
110	AMC399018	MOSS 148	AMC398978
111	AMC408939	GVC 1	AMC408939
112	AMC408940	GVC 2	AMC408939
113	AMC408941	GVC 3	AMC408939
114	AMC408942	GVC 4	AMC408939
115	AMC408943	GVC 5	AMC408939
116	AMC408944	GVC 6	AMC408939
117	AMC408945	GVC 7	AMC408939
118	AMC408946	GVC 8	AMC408939
119	AMC408947	GVC 9	AMC408939
120	AMC408948	GVC 10	AMC408939
121	AMC408949	GVC 11	AMC408939
122	AMC408950	GVC 12	AMC408939
123	AMC408951	GVC 13	AMC408939
124	AMC408952	GVC 14	AMC408939
125	AMC408953	GVC 15	AMC408939
126	AMC408954	GVC 16	AMC408939
127	AMC408955	GVC 17	AMC408939
128	AMC408956	GVC 18	AMC408939
129	AMC408957	GVC 19	AMC408939
130	AMC408958	GVC 20	AMC408939
131	AMC408959	GVC 21	AMC408939
132	AMC408960	GVC 22	AMC408939
133	AMC408961	GVC 23	AMC408939
134	AMC408962	GVC 24	AMC408939
135	AMC408963	GVC 25	AMC408939
136	AMC408964	GVC 26	AMC408939
137	AMC408965	GVC 27	AMC408939

PHOENIX, ARIZONA

2018 AUG 16 P 2:36

RECEIVED
BLM AZ STATE OFFICE

	A	B	C
138	AMC408966	GVC 28	AMC408939
139	AMC408967	GVC 29	AMC408939
140	AMC408968	GVC 30	AMC408939
141	AMC408969	GVC 31	AMC408939
142	AMC408971	GVC 33	AMC408939
143	AMC408972	GVC 34	AMC408939
144	AMC408973	GVC 35	AMC408939
145	AMC408974	GVC 36	AMC408939
146	AMC408975	GVC 37	AMC408939
147	AMC408976	GVC 38	AMC408939
148	AMC408977	GVC 39	AMC408939
149	AMC408978	GVC 40	AMC408939
150	AMC408979	GVC 41	AMC408939
151	AMC408980	GVC 42	AMC408939
152	AMC408981	GVC 43	AMC408939
153	AMC408982	GVC 44	AMC408939
154	AMC408983	GVC 45	AMC408939
155	AMC408984	GVC 46	AMC408939
156	AMC408985	GVC 47	AMC408939
157	AMC408986	GVC 48	AMC408939
158	AMC408987	GVC 49	AMC408939
159	AMC408988	GVC 50	AMC408939
160	AMC408989	GVC 51	AMC408939
161	AMC408990	GVC 52	AMC408939
162	AMC408991	GVC 53	AMC408939
163	AMC408992	GVC 54	AMC408939
164	AMC408993	GVC 55	AMC408939
165	AMC408994	GVC 56	AMC408939
166	AMC408995	GVC 57	AMC408939
167	AMC408996	GVC 58	AMC408939
168	AMC408997	GVC 59	AMC408939
169	AMC408998	GVC 60	AMC408939
170	AMC408999	GVC 61	AMC408939
171	AMC409000	GVC 62	AMC408939
172	AMC409001	GVC 63	AMC408939
173	AMC409002	GVC 64	AMC408939
174	AMC409003	GVC 65	AMC408939
175	AMC409004	GVC 67	AMC408939
176	AMC409005	GVC 68	AMC408939
177	AMC409006	GVC 69	AMC408939
178	AMC409007	GVC 70	AMC408939
179	AMC409008	GVC 71	AMC408939
180	AMC409009	GVC 72	AMC408939
181	AMC409010	GVC 73	AMC408939
182	AMC409011	GVC 74	AMC408939
183	AMC409012	GVC 75	AMC408939

RECEIVED
BLM AZ STATE OFFICE
2010 AUG 16 P 2:31
PHOENIX, ARIZONA

	A	B	C
184	AMC409013	GVC 76	AMC408939
185	AMC409014	GVC 77	AMC408939
186	AMC409015	GVC 78	AMC408939
187	AMC409016	GVC 79	AMC408939
188	AMC409017	GVC 80	AMC408939
189	AMC409018	GVC 81	AMC408939
190	AMC409019	GVC 82	AMC408939
191	AMC409020	GVC 83	AMC408939
192	AMC409021	GVC 84	AMC408939
193	AMC409022	GVC 85	AMC408939
194	AMC409023	GVC 86	AMC408939
195	AMC409024	GVC 87	AMC408939
196	AMC409025	GVC 88	AMC408939
197	AMC409026	GVC 89	AMC408939
198	AMC409027	GVC 90	AMC408939
199	AMC409028	GVC 91	AMC408939
200	AMC409029	GVC 92	AMC408939
201	AMC409030	GVC 93	AMC408939
202	AMC409031	GVC 94	AMC408939
203	AMC409032	GVC 95	AMC408939
204	AMC409033	GVC 96	AMC408939
205	AMC409034	GVC 97	AMC408939
206	AMC409035	GVC 98	AMC408939
207	AMC409036	GVC 99	AMC408939
208	AMC409037	GVC 100	AMC408939
209	AMC409038	GVC 101	AMC408939
210	AMC409039	GVC 102	AMC408939
211	AMC409040	GVC 103	AMC408939
212	AMC409041	GVC 104	AMC408939
213	AMC409042	GVC 105	AMC408939
214	AMC409043	GVC 106	AMC408939
215	AMC409044	GVC 107	AMC408939
216	AMC409045	GVC 108	AMC408939
217	AMC409046	GVC 109	AMC408939
218	AMC409047	GVC 110	AMC408939
219	AMC409048	GVC 111	AMC408939
220	AMC409049	GVC 112	AMC408939
221	AMC409050	GVC 113	AMC408939
222	AMC409051	GVC 114	AMC408939
223	AMC409052	GVC 115	AMC408939
224	AMC409053	GVC 116	AMC408939
225	AMC409054	GVC 117	AMC408939
226	AMC409055	GVC 118	AMC408939
227	AMC409056	GVC 119	AMC408939
228	AMC409057	GVC 120	AMC408939
229	AMC409058	GVC 121	AMC408939

PHOENIX, ARIZONA

2018 AUG 16 P 2:37

RECEIVED
BLM AZ STATE OFFICE

	A	B	C
230	AMC409059	GVC 122	AMC408939
231	AMC409060	GVC 123	AMC408939
232	AMC409061	GVC 124	AMC408939
233	AMC409062	GVC 125	AMC408939
234	AMC409063	GVC 126	AMC408939
235	AMC409064	GVC 127	AMC408939
236	AMC409065	GVC 128	AMC408939
237	AMC409066	GVC 129	AMC408939
238	AMC409067	GVC 130	AMC408939
239	AMC409068	GVC 131	AMC408939
240	AMC409069	GVC 132	AMC408939
241	AMC409070	GVC 133	AMC408939
242	AMC409071	GVC 134	AMC408939
243	AMC409072	GVC 135	AMC408939
244	AMC409073	GVC 136	AMC408939
245	AMC409074	GVC 137	AMC408939
246	AMC409075	GVC 138	AMC408939
247	AMC409076	GVC 139	AMC408939
248	AMC409085	GVC 149	AMC408939
249	AMC409086	GVC 150	AMC408939
250	AMC409091	GVC 162	AMC408939
251	AMC409093	GVC 164	AMC408939
252	AMC409094	GVC 165	AMC408939
253	AMC409095	GVC 166	AMC408939
254	AMC409096	GVC 167	AMC408939
255	AMC409097	GVC 168	AMC408939
256	AMC409101	GVC 172	AMC408939
257	AMC409102	GVC 173	AMC408939
258	AMC409103	GVC 174	AMC408939
259	AMC409104	GVC 175	AMC408939
260	AMC409105	GVC 176	AMC408939
261	AMC409106	GVC 177	AMC408939
262	AMC409107	GVC 178	AMC408939
263	AMC409108	GVC 179	AMC408939
264	AMC409109	GVC 180	AMC408939
265	AMC409110	GVC 181	AMC408939
266	AMC409111	GVC 182	AMC408939
267	AMC409112	GVC 183	AMC408939
268	AMC409113	GVC 184	AMC408939
269	AMC409114	GVC 185	AMC408939
270	AMC409115	GVC 186	AMC408939
271	AMC409116	GVC 187	AMC408939
272	AMC409117	GVC 188	AMC408939
273	AMC409118	GVC 189	AMC408939
274	AMC409119	GVC 190	AMC408939
275	AMC409120	GVC 191	AMC408939

PHOENIX, ARIZONA

2010 AUG 16 P 2:37

RECEIVED
BLM AZ STATE OFFICE

	A	B	C
276	AMC409121	GVC 192	AMC408939
277	AMC409122	GVC 193	AMC408939
278	AMC416914	MOSS 201	AMC416914
279	AMC416915	MOSS 202	AMC416914
280	AMC416916	MOSS 203	AMC416914
281	AMC416917	MOSS 204	AMC416914
282	AMC416918	MOSS 205	AMC416914
283	AMC416919	MOSS 206	AMC416914
284	AMC416920	MOSS 207	AMC416914
285	AMC416921	MOSS 208	AMC416914
286	AMC416922	MOSS 209	AMC416914
287	AMC420117	MOSS 210	AMC420117
288	AMC420118	MOSS 211	AMC420117
289	AMC432054	GVC 301	AMC432054
290	AMC433744	MOSS 33X	AMC433744
291	AMC450547	GVC 452	AMC450547
292	AMC450548	GVC 453	AMC450547
293	AMC450549	GVC 454	AMC450547
294	AMC450550	GVC 456	AMC450547
295	AMC450551	GVC 457	AMC450547
296	AMC450552	GVC 458	AMC450547
297	AMC450553	GVC 459	AMC450547
298	AMC450554	GVC 460	AMC450547
299	AMC450555	GVC 461	AMC450547
300	AMC450556	GVC 462	AMC450547
301	AMC450557	GVC 463	AMC450547
302	AMC450558	GVC 464	AMC450547
303	AMC450559	GVC 465	AMC450547
304	AMC450560	GVC 466	AMC450547
305	AMC450561	GVC 467	AMC450547
306	AMC450562	GVC 468	AMC450547
307	AMC450693	GVC 415	AMC450693
308	AMC450694	GVC 416	AMC450693
309	AMC450695	GVC 417	AMC450693
310	AMC450696	GVC 418	AMC450693
311	AMC450697	GVC 419	AMC450693
312	AMC450698	GVC 420	AMC450693
313	AMC450699	GVC 421	AMC450693
314	AMC450700	GVC 422	AMC450693
315	AMC450701	GVC 423	AMC450693
316	AMC450702	GVC 424	AMC450693
317	AMC450703	GVC 425	AMC450693
318	AMC450704	GVC 426	AMC450693
319	AMC450705	GVC 427	AMC450693
320	AMC450706	GVC 428	AMC450693
321	AMC450707	GVC 429	AMC450693

PHOENIX, ARIZONA

2018 AUG 16 P 2:31

RECEIVED
BLM AZ STATE OFFICE

	A	B	C
322	AMC450708	GVC 430	AMC450693
323	AMC450709	GVC 431	AMC450693
324	AMC450710	GVC 432	AMC450693
325	AMC450711	GVC 433	AMC450693
326	AMC450712	GVC 434	AMC450693
327	AMC450713	GVC 435	AMC450693
328	AMC450714	GVC 436	AMC450693
329	AMC450715	GVC 437	AMC450693
330	AMC450716	GVC 438	AMC450693
331	AMC450717	GVC 439	AMC450693
332	AMC450718	GVC 440	AMC450693
333	AMC450719	GVC 441	AMC450693
334	AMC450720	GVC 442	AMC450693
335	AMC450721	GVC 443	AMC450693
336	AMC450722	GVC 444	AMC450693
337	AMC450723	GVC 445	AMC450693
338	AMC450724	GVC 446	AMC450693
339	AMC450725	GVC 447	AMC450693
340	AMC450726	GVC 448	AMC450693
341	AMC450727	GVC 449	AMC450693
342	AMC450728	GVC 450	AMC450693
343	AMC450729	GVC 451	AMC450693
344	AMC450730	GVC 469	AMC450693
345	AMC450731	GVC 470	AMC450693
346	AMC450732	GVC 471	AMC450693
347	AMC450733	GVC 472	AMC450693
348	AMC450734	GVC 473	AMC450693
349	AMC450735	GVC 474	AMC450693
350	AMC450736	GVC 475	AMC450693
351	AMC450737	GVC 476	AMC450693
352	AMC451761	GVC 302	AMC451761
353	AMC451762	GVC 303	AMC451761
354	AMC451763	GVC 304	AMC451761
355	AMC451764	GVC 305	AMC451761
356	AMC451765	GVC 306	AMC451761
357	AMC451766	GVC 307	AMC451761
358	AMC451767	GVC 308	AMC451761
359	AMC451768	GVC 309	AMC451761
360	AMC451769	GVC 310	AMC451761
361	AMC451770	GVC 311	AMC451761
362	AMC451771	GVC 312	AMC451761
363	AMC451772	GVC 313	AMC451761
364	AMC451773	GVC 314	AMC451761
365	AMC451774	GVC 315	AMC451761
366			
367			

PHOENIX, ARIZONA

2018 AUG 16 P 2:31

RECEIVED
BLM AZ STATE OFFICE

	A	B	C
368			

RECEIVED
BLM AZ STATE OFFICE
2010 AUG 16 P 2:37
PHOENIX, ARIZONA

FedEx® Express

ORIGIN ID:IFPA (928) 763-6252
JOE BARDSWICH
GOLDEN VERTEX CORP
2440 ADOBE ROAD
SUITE 101
BULLHEAD CITY, AZ 86442
UNITED STATES US


SHIP DATE: 14AUG18
ACTWGT: 1.00 LB
CAD: 110401451/NET4040

BILL SENDER

TO **MINING CLAIMS**
BUREAU OF LAND MANAGEMENT
ONE NORTH CENTRAL AVE
SUITE 800
PHOENIX AZ 85004

(602) 417-9334 REF: BLM
INV PO DEPT:

55211030000045




RECEIVED
BLM AZ STATE OFFICE
2018 AUG 16 P 2:35
PHOENIX, ARIZONA

THU - 16 AUG 4:30P
** 2DAY **

TRK# 7729 7630 1540
0201

SH ZSYA

85004
AZ-US PHX



Relay Urgent
RT 277
ST 28.2
D 7
16:30 15:40 08:16
16:30 15:40 08:15

For instant shipping

United States Department of the Interior

Bureau of Land Management

DIV OF LANDS, MINRLS & ENERGY

ONE N CENTRAL AVE

PHOENIX, AZ 85004 -4427

Phone: 602-417-9200

Receipt

No:

4239449

Transaction #: 4354847	
Date of Transaction: 08/20/2018	
CUSTOMER:	
GOLDEN VERTEX CORP 2440 ADOBE RD STE 101 BULLHEAD CITY, AZ 86442-4485 US	

LINE #	QTY	DESCRIPTION	REMARKS	UNIT PRICE	TOTAL
1	1.00	LOCATABLE MINERALS / MINING CLAIMS- NOT NEW-UNADJUD, ONE AUTH NO. ONLY / MINING CLAIM MONEY RECEIVED CASES: AMC407863/\$83700.00	MAINT 2019/504	- n/a -	83700.00
TOTAL:					\$83,700.00

PAYMENT INFORMATION			
1	AMOUNT:	55335.00	POSTMARKED: N/A
	TYPE:	CHECK	RECEIVED: 08/16/2018
	CHECK NO:	6448	
	NAME:	GOLDEN VERTEX CORP 2440 ADOBE RD STE 101 BULLHEAD CITY AZ 86442-4485 US	
2	AMOUNT:	28365.00	POSTMARKED: N/A
	TYPE:	CHECK	RECEIVED: 08/16/2018
	CHECK NO:	6449	
	NAME:	GOLDEN VERTEX CORP 2440 ADOBE RD STE 101 BULLHEAD CITY AZ 86442-4485 US	

REMARKS

NOTICE!!

These documents have been scanned!

Do not place un-scanned documents beneath this notice!

Do not remove this notice from this file!

GPO Jacket No. 560-102
Print Order 61540
Rise Business Services, LLC
Job=AZ15 9/11/2019



Box Number= AZ15232



Claim Begin-End: AMC450693-AMC450737

5 Miscellaneous



AZ15232-4 AMC450067-AMC455351

**NO
DOCUMENTS
FOUND**

NO DOCUMENTS FOUND
NO DOCUMENTS FOUND

NOTICE!!

These documents have been scanned!

Do not place un-scanned documents beneath this notice!

Do not remove this notice from this file!

GPO Jacket No. 560-102
Print Order 61540
Rise Business Services, LLC
Job=AZ15 9/11/2019



Box Number= AZ15232



Claim Begin-End: AMC450693-AMC450737

6 Location Notices-Amendments and Supporting Documents



AZ15232-4 AMC450067-AMC455351

MINING CLAIM STATUS REPORT

Data Entered: 5/14/18 RAM

MTP Checked By: 5/14/18 RAM

GEO Checked By: 5/14/18 RAM

LEAD SERIAL NUMBER: AMC 450693 thru AMC 450737

NUMBER OF CLAIMS & TYPE:

45 LODE
PLACER
ASSOCIATION PLACER
MILL SITE
TUNNEL SITE

CHARGES:

Processing Fee @ \$20 = \$ 900
Location Fee @ \$37 = \$ 1,665
Maintenance Fee @ \$155 = \$ 6,975
Add'l Maint Fee for Assoc Placer = \$
SUBTOTAL \$
Other Fees \$
Other Fees \$
TOTAL \$ 9,540

TOTAL ACREAGE: Per Claim (Placer Only)

NUMBER OF LOCATORS:

DOCUMENTS RECEIVED VIA: Over-the-Counter [] Mail [X] TIMELY FILED: Yes [X] No []

LEGAL DESCRIPTION: T 19N R 20W SEC 32, 33, 34, 35, 27
T 18N R 20W SEC 3

BLM [] FOREST SERVICE [] SUBJ TO PL 359: Yes [] No []
WILDERNESS AREA []

SPLIT ESTATE: N/A [] SX [] PX [] OTHER []
SRHA [] Was proper Notice filed if located on SHRA Land? Yes [] No []

RECONVEYED MINERALS ON BLM LAND REQUIRE OPENING ORDER FROM 1944 TO 1993:
Open to Entry On N/A []

COMMENTS/STATUS: VOID [] PARTIALLY VOID [] PVT MINERALS [] WITHDRAWN LANDS []
OTHER [] NO RIGHTS EXTENDED TO THESE PORTIONS OF CLAIMS
OVERLAPPING INTO LA PATENTS, PRIVATE, STATE LAND OR OTHER LANDS NOT OPEN TO MINING RIGHTS-

AMC 450693

[] Claimant acknowledges that portions of the following claim(s) site(s) may be void or voidable.

Printed Name of Claimant Signature of Claimant

*****FINAL ADJUDICATION*****

DATE 3/30/2020 INITIALS fan

2

After Recordation, please return to
Lloyd Joseph Bardswich
2670 Sanctuary Drive
Bullhead City, AZ 86442


FEE# 2018022458

OFFICIAL RECORDS
OF MOHAVE COUNTY
KRISTI BLAIR,
COUNTY RECORDER




05/03/2018 03:28 PM Fee: \$10.00

PAGE: 1 of 2

CERTIFICATE OF LOCATION FOR LODE MINING CLAIM

Amendment BLM Serial # _____

NOTICE IS HEREBY GIVEN that the GVC 415 lode mining claim
has been located by Golden Vertex Corp., whose current mailing
address is 2440 Adobe Road, Suite 101, Bullhead City, AZ 86442



The general course of this claim is E - W and it is situated in Mohave County, Arizona. This claim is 1500 feet
in length and 600 feet in width. = 20 acres - Total Claim Acreage. This claim runs from the location monument on
which this location notice is posted on the centerline of the claim approximately 20 feet in a W direction to the
W end line and 1480 feet in a E direction to the E end line. This claim is marked by six
monuments, one at each corner and one at the center of each end line of the claim.

The location monument on which this notice is posted is situated within Section 33, Township 19 N,
Range 20 W Gila Salt River Base and Meridian, and is 300 feet ^{South} ~~North~~ and 1,480 feet west of the NW
corner of Section 34, T 19 N R20W Arizona and this claim encompasses portions of the following quarter
section(s), section(s), Township(s) and Range(s) T 19 N R 20 W Section 33 - NE 1/4


AH0450693

The locality of this claim is referenced above to a surveyed section corner.

The above information is shown on the attached map. DATED AND POSTED on the ground
this 18TH day of APRIL, 2018.

LOCATOR(s) AGENT

Print Name(s) Lloyd Joseph Bardswich

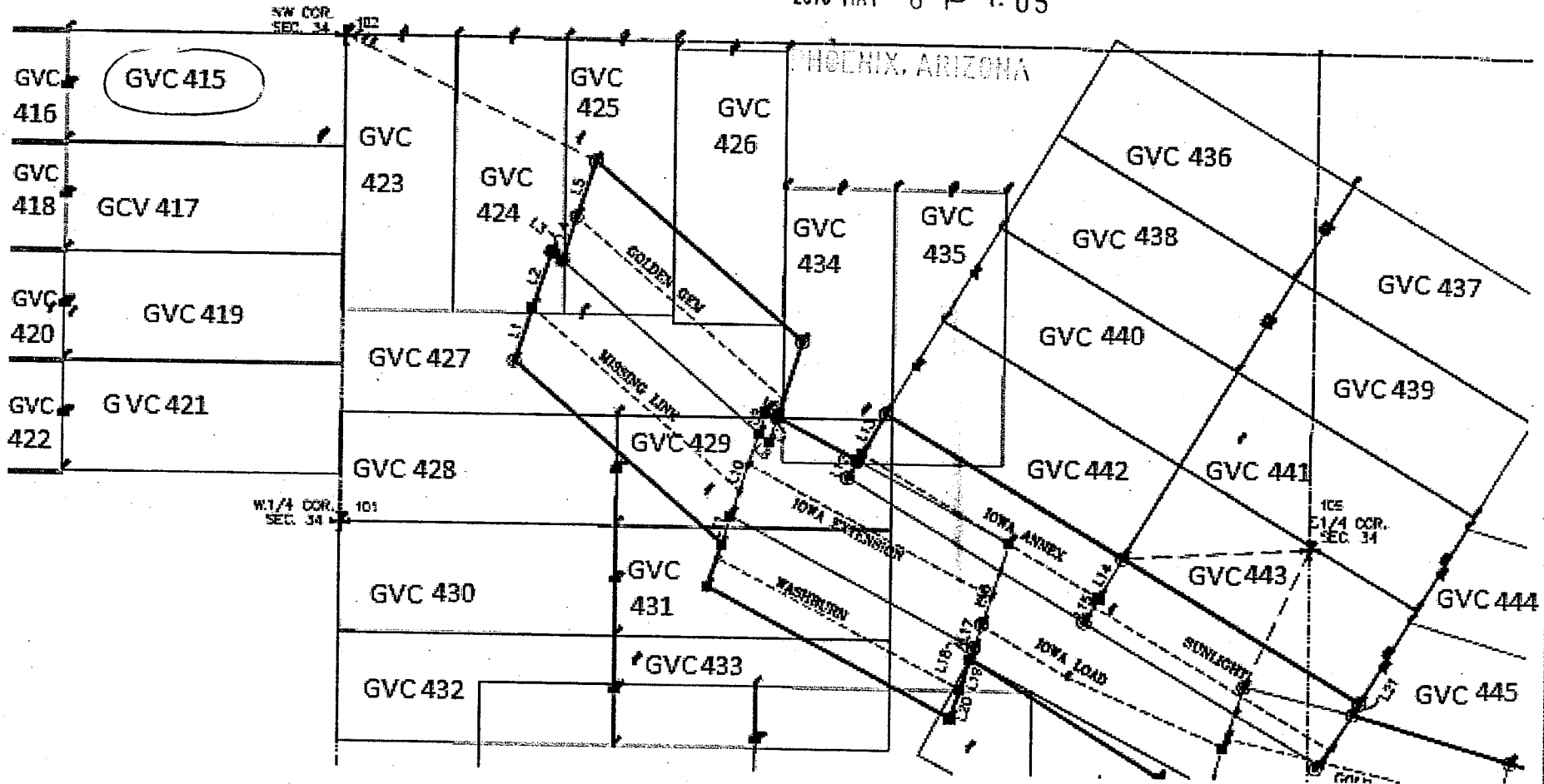
Signature(s) 

Form MCF100
Revised July 2014

AMC450693

RECEIVED
BLM WYOMING OFFICE

2018 MAY -8 P 1:05



1. The above map depicts the GVC 415 mining claim, which is located in Section (s) 33, Township 19N, Range 20 W, Gila and Salt River Base and Meridian,
2. Mohave County, Arizona. Total claim acreage is 20 acres
The type of corner and location monuments used are as follows: 2" x 2" stake, 5 feet high

2

After Recordation, please return to
Lloyd Joseph Bardswich
2670 Sanctuary Drive
Bullhead City, AZ 86442


FEE# 2018022459

OFFICIAL RECORDS
OF MOHAVE COUNTY
KRISTI BLAIR,
COUNTY RECORDER




05/03/2018 03:28 PM Fee: \$10.00

PAGE: 1 of 2

CERTIFICATE OF LOCATION FOR LODE MINING CLAIM

Amendment BLM Serial # _____

NOTICE IS HEREBY GIVEN that the GVC 416 lode mining claim
has been located by Golden Vertex Corp., whose current mailing
address is 2440 Adobe Road, Suite 101, Bullhead City, AZ 86442



The general course of this claim is E-W and it is situated in Mohave County, Arizona. This claim is 1500 feet in length and 600 feet in width. = 20 acres - Total Claim Acreage. This claim runs from the location monument on which this location notice is posted on the centerline of the claim approximately 20 feet in a E direction to the E end line and 1480 feet in a W direction to the W end line. This claim is marked by six monuments, one at each corner and one at the center of each end line of the claim.

The location monument on which this notice is posted is situated within Section 33, Township 19 N, Range 20 W Gila Salt River Base and Meridian, and is 300 feet ^{South} ~~North~~ and 1,520 feet west of the NW corner of Section 34, T 19 N R20W Arizona and this claim encompasses portions of the following quarter section(s), section(s), Township(s) and Range(s) T N R 20 W Section 33 - NW + NE 1/4


AHC450694

The locality of this claim is referenced above to a surveyed section corner.

The above information is shown on the attached map. DATED AND POSTED on the ground
this 18TH day of APRIL, 2018.

LOCATOR(s) AGENT.

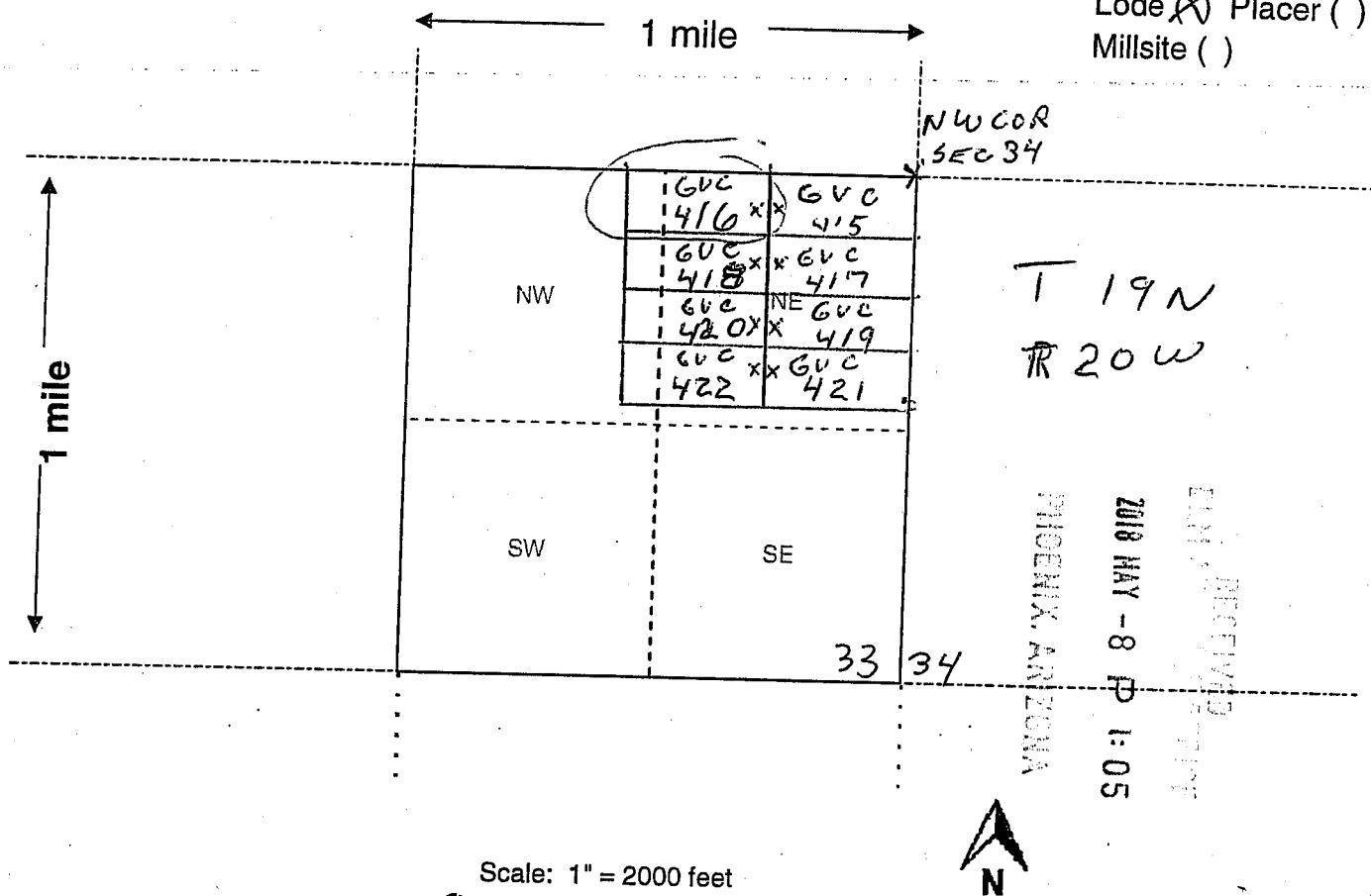
Print Name(s) Lloyd Joseph Bardswich

Signature(s) 

Form MCF100
Revised July 2014

MINING CLAIM MAP

Lode Placer ()
Millsite ()



Scale: 1" = 2000 feet

1. The above map depicts the GVC 416 mining claim, which is located in Section (s) 33, Township 19N, Range 20W, Gila and Salt River Base and Meridian, MOHAVE County, Arizona. Total claim acreage is 20 ACRES

2. The type of corner and location monuments used are as follows: 2" x 2" STAKES 5' high

3. The bearings and distances in degrees and feet between claim corners and to a public land survey monument are as depicted on the map.

4. If the claim is a placer or millsite claim with exterior limits conforming to legal subdivisions of the public survey, provide a legal description of the claim LODE CLAIMS

AMC450694

2

After Recordation, please return to
Lloyd Joseph Bardswich
2670 Sanctuary Drive
Bullhead City, AZ 86442

FEE# 2018022460

OFFICIAL RECORDS
OF MOHAVE COUNTY
KRISTI BLAIR,
COUNTY RECORDER




05/03/2018 03:28 PM Fee: \$10.00

PAGE: 1 of 2

CERTIFICATE OF LOCATION FOR LODE MINING CLAIM

Amendment BLM Serial # _____

NOTICE IS HEREBY GIVEN that the GVC 417 lode mining claim
has been located by Golden Vertex Corp., whose current mailing
address is 2440 Adobe Road, Suite 101, Bullhead City, AZ 86442



The general course of this claim is E-W and it is situated in Mohave County, Arizona. This claim is 1500 feet
in length and 600 feet in width. = 20 acres - Total Claim Acreage. This claim runs from the location monument on
which this location notice is posted on the centerline of the claim approximately 20 feet in a W direction to the
W end line and 1480 feet in a E direction to the E end line. This claim is marked by six
monuments, one at each corner and one at the center of each end line of the claim.

The location monument on which this notice is posted is situated within Section 33, Township 19 N,
Range 20 W Gila Salt River Base and Meridian, and is 900 feet ^{South} ~~North~~ and 1,480 feet west of the NW
corner of Section 34, T 19 N R20W Arizona and this claim encompasses portions of the following quarter
section(s), section(s), Township(s) and Range(s) T 19 N R 20 W Section 33 - NE 1/4

AHCH450695

The locality of this claim is referenced above to a surveyed section corner.

The above information is shown on the attached map. DATED AND POSTED on the ground
this 18TH day of APRIL, 2018.

LOCATOR(s) AGENT

Print Name(s) Lloyd Joseph Bardswich

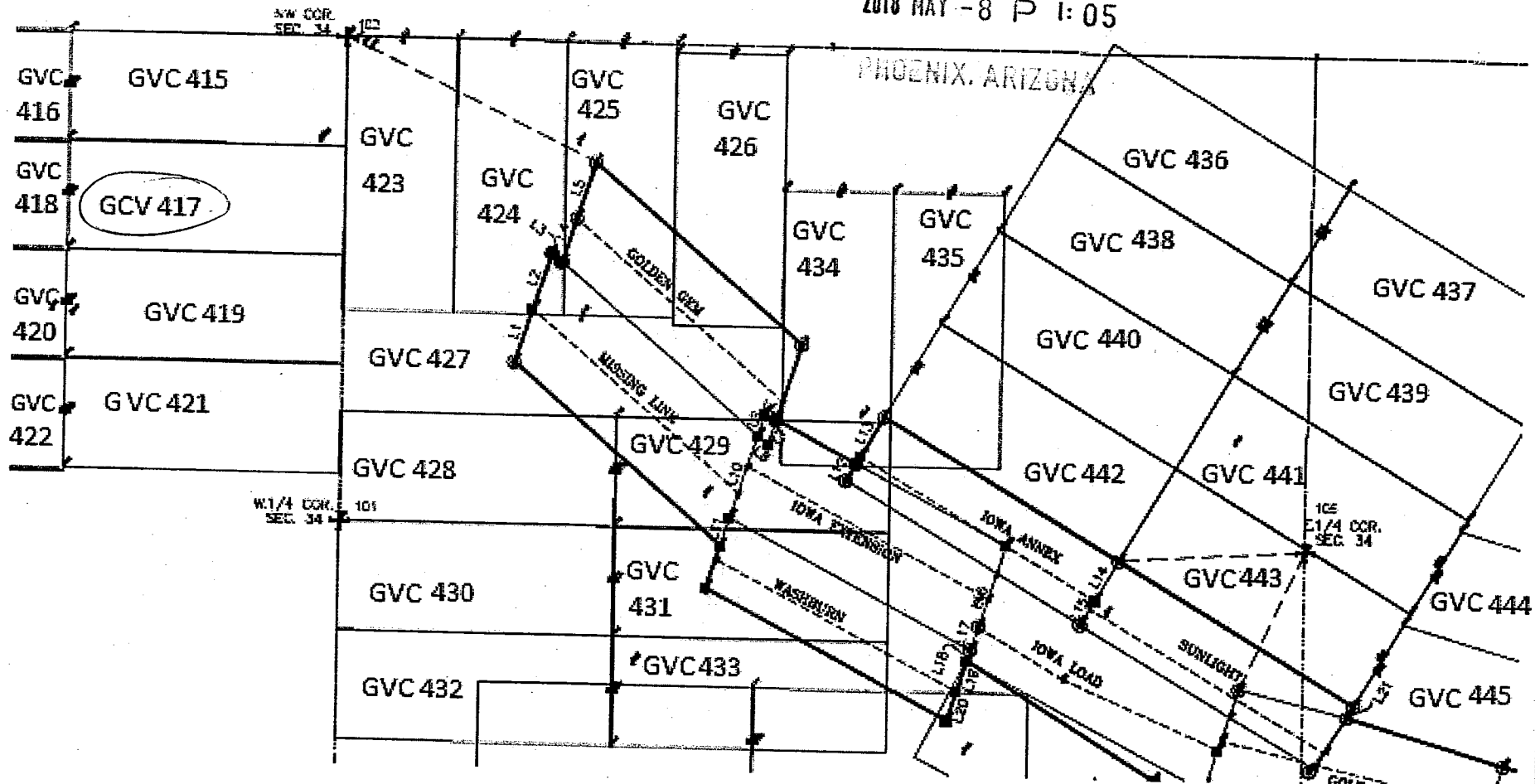
Signature(s) _____

Form MCF100
Revised July 2014

AHC450695

RECEIVED
MAY 10 2018

2018 MAY -8 P 1:05



1. The above map depicts the GVC 417 mining claim, which is located in Section (s) 33, Township 19N, Range 20 W, Gila and Salt River Base and Meridian,

2. Mohave County, Arizona. Total claim acreage is 20 acres
 The type of corner and location monuments used are as follows: 2" x 2" stake, 5 feet high

2

After Recordation, please return to
Lloyd Joseph Bardswich
2670 Sanctuary Drive
Bullhead City, AZ 86442


FEE# 2018022461

OFFICIAL RECORDS
OF MOHAVE COUNTY
KRISTI BLAIR,
COUNTY RECORDER



05/03/2018 03:28 PM Fee: \$10.00

PAGE: 1 of 2

CERTIFICATE OF LOCATION FOR LODE MINING CLAIM

Amendment BLM Serial # _____

NOTICE IS HEREBY GIVEN that the GVC 418 lode mining claim
has been located by Golden Vertex Corp., whose current mailing
address is 2440 Adobe Road, Suite 101, Bullhead City, AZ 86442

BLM
Date
Stamp
PHOENIX, ARIZONA
2018 MAY -8 P 1:05
RECEIVED

The general course of this claim is E-W and it is situated in Mohave County, Arizona. This claim is 1500 feet
in length and 600 feet in width. = 20 acres - Total Claim Acreage. This claim runs from the location monument on
which this location notice is posted on the centerline of the claim approximately 20 feet in a E direction to the
E end line and 1480 feet in a W direction to the W end line. This claim is marked by six
monuments, one at each corner and one at the center of each end line of the claim.

The location monument on which this notice is posted is situated within Section 33, Township 19 N,
Range 20 W Gila Salt River Base and Meridian, and is 900 feet ^{South} ~~North~~ and 1,520 feet west of the NW
corner of Section 34, T 19 N R20W Arizona and this claim encompasses portions of the following quarter
section(s), section(s), Township(s) and Range(s) T 19 N R 20 W Section 33 - NW + NE 1/4's

AHC 450696

The locality of this claim is referenced above to a surveyed section corner.

The above information is shown on the attached map. DATED AND POSTED on the ground
this 18TH day of APRIL, 2018.

LOCATOR(s) AGENT

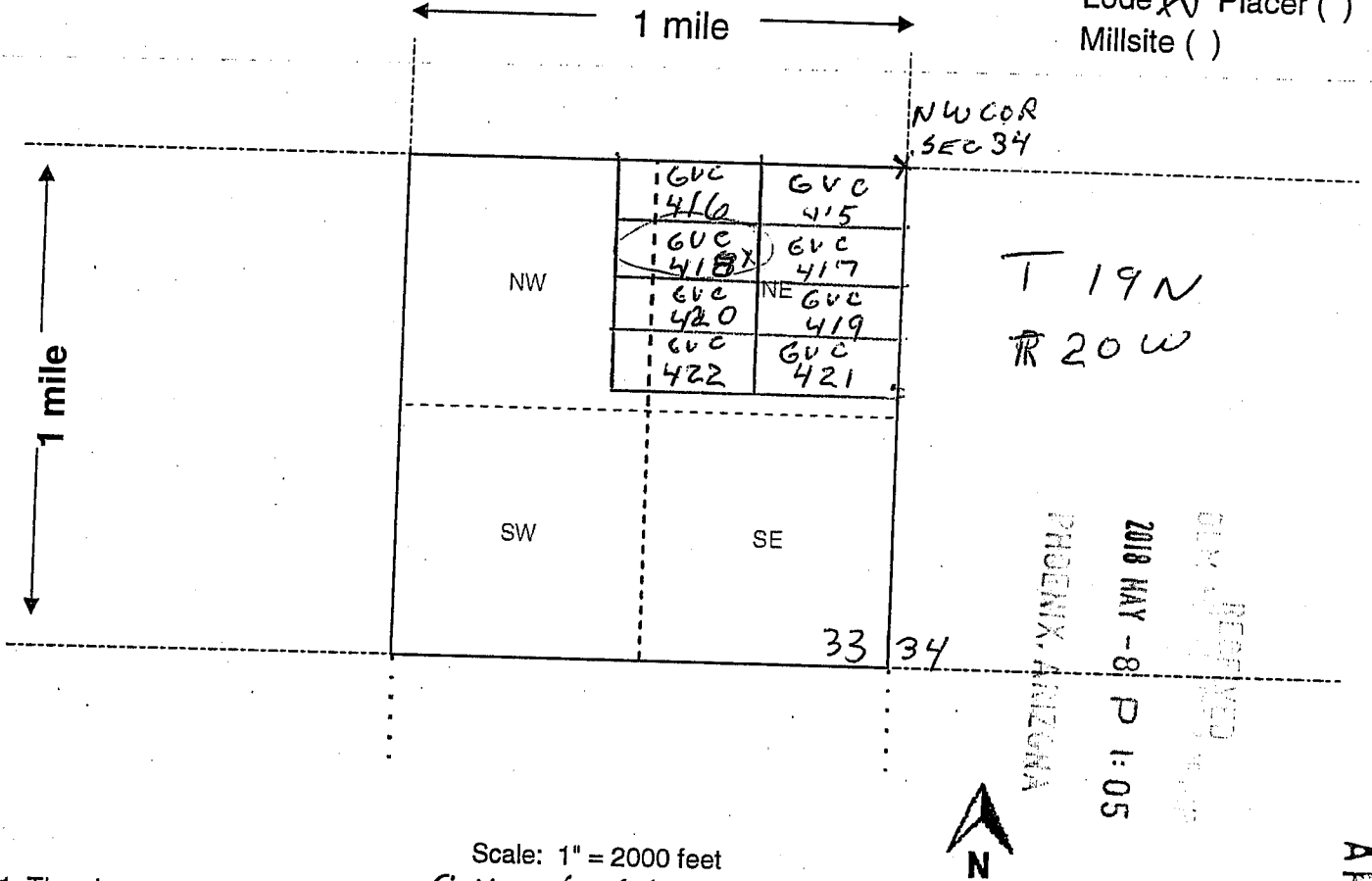
Print Name(s) Lloyd Joseph Bardswich

Signature(s) _____


Form MCF100
Revised July 2014

MINING CLAIM MAP

Lode Placer ()
Millsite ()



PHOENIX, ARIZONA
2018 MAY - 8 P 1:05
OLD DEPICTED

Scale: 1" = 2000 feet



1. The above map depicts the GVC 418 mining claim, which is located in Section (s) 33, Township 19 N, Range 20 W, Gila and Salt River Base and Meridian, MOHAVE County, Arizona. Total claim acreage is 20 ACRES

2. The type of corner and location monuments used are as follows: 2" x 2" STAKES 5' high

3. The bearings and distances in degrees and feet between claim corners and to a public land survey monument are as depicted on the map.

4. If the claim is a placer or millsite claim with exterior limits conforming to legal subdivisions of the public survey, provide a legal description of the claim LODE CLAIMS

AHC450696

2

After Recordation, please return to
Lloyd Joseph Bardswich
2670 Sanctuary Drive
Bullhead City, AZ 86442


FEE# 2018022462

OFFICIAL RECORDS
OF MOHAVE COUNTY
KRISTI BLAIR,
COUNTY RECORDER




05/03/2018 03:28 PM Fee: \$10.00

PAGE: 1 of 2

CERTIFICATE OF LOCATION FOR LODE MINING CLAIM

Amendment BLM Serial # _____

NOTICE IS HEREBY GIVEN that the GVC 419 lode mining claim
has been located by Golden Vertex Corp., whose current mailing
address is 2440 Adobe Road, Suite 101, Bullhead City, AZ 86442



The general course of this claim is E-W and it is situated in Mohave County, Arizona. This claim is 1500 feet
in length and 600 feet in width. = 20 acres - Total Claim Acreage. This claim runs from the location monument on
which this location notice is posted on the centerline of the claim approximately 20 feet in a W direction to the
W end line and 1480 feet in a E direction to the E end line. This claim is marked by six
monuments, one at each corner and one at the center of each end line of the claim.

The location monument on which this notice is posted is situated within Section 33, Township 19 N,
Range 20 W Gila Salt River Base and Meridian, and is 1,500 feet ^{South} ~~North~~ and 1,480 feet west of the NW
corner of Section 34, T 19 N R20W Arizona and this claim encompasses portions of the following quarter
section(s), section(s), Township(s) and Range(s) T 19 N R 20 W Section 33 - NE 1/4


AHC450697

The locality of this claim is referenced above to a surveyed section corner.

The above information is shown on the attached map. DATED AND POSTED on the ground
this 18TH day of APRIL, 2018.

LOCATOR(s) AGENT

Print Name(s) Lloyd Joseph Bardswich

Signature(s) 

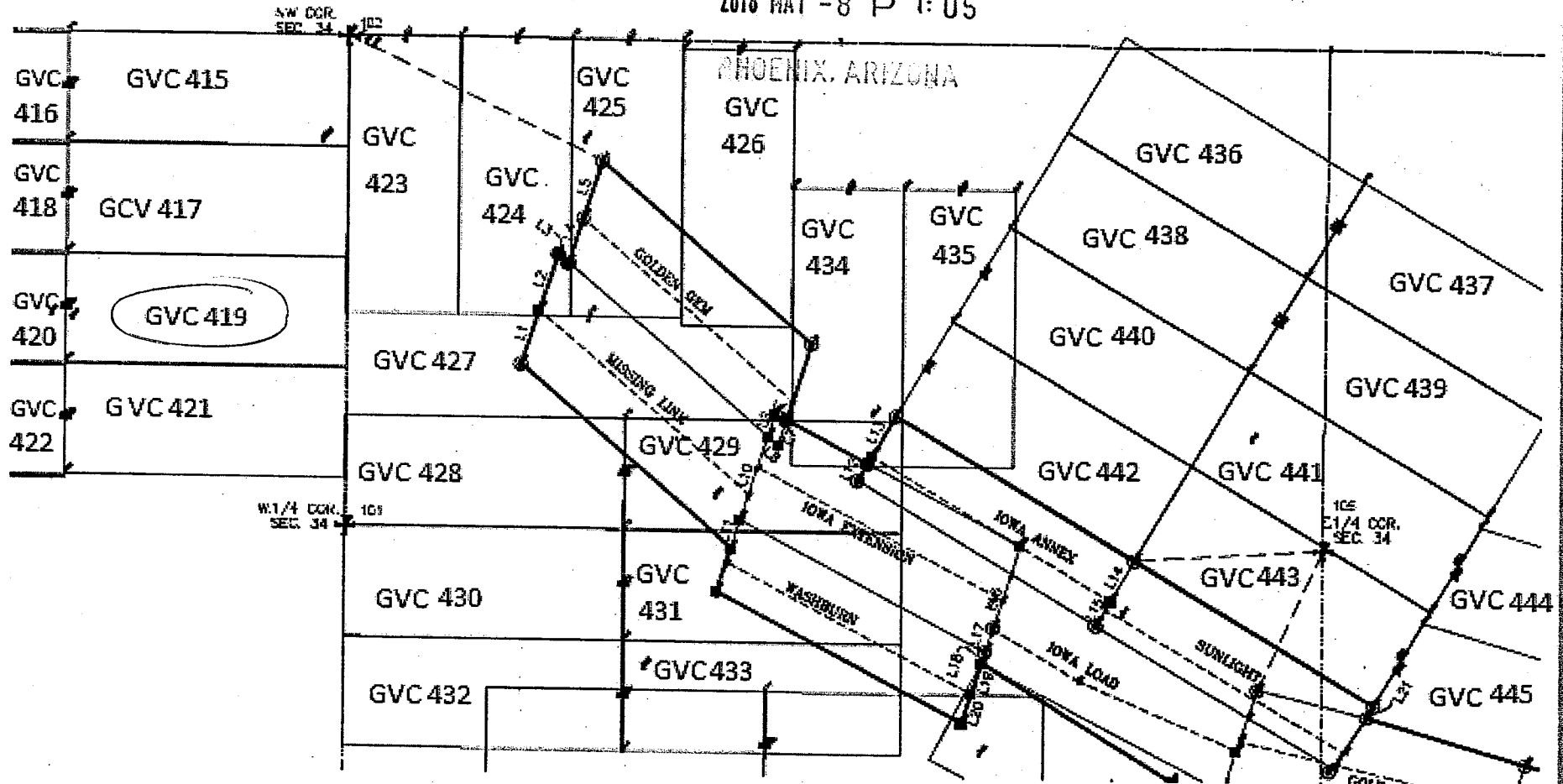
Form MCF100
Revised July 2014

AHC450697



RECEIVED
BUREAU OF LAND MANAGEMENT


2018 MAY -8 P 1:05



1. The above map depicts the GVC 419 mining claim, which is located in Section (s)
33, Township 19N, Range 20 W, Gila and Salt River Base and Meridian,

2. Mohave County, Arizona. Total claim acreage is 20 acres
 The type of corner and location monuments used are as follows: 2" x 2" stake, 5 feet high

After Recordation, please return to
Lloyd Joseph Bardswich
2670 Sanctuary Drive
Bullhead City, AZ 86442


FEE# 2018022463

OFFICIAL RECORDS
OF MOHAVE COUNTY
KRISTI BLAIR
COUNTY RECORDER




05/03/2018 03:28 PM Fee: \$10.00

PAGE: 1 of 2

CERTIFICATE OF LOCATION FOR LODE MINING CLAIM

Amendment BLM Serial # _____

NOTICE IS HEREBY GIVEN that the GVC 420 lode mining claim
has been located by Golden Vertex Corp., whose current mailing
address is 2440 Adobe Road, Suite 101, Bullhead City, AZ 86442



The general course of this claim is E-W and it is situated in Mohave County, Arizona. This claim is 1500 feet
in length and 600 feet in width. = 20 acres - Total Claim Acreage. This claim runs from the location monument on
which this location notice is posted on the centerline of the claim approximately 20 feet in a E direction to the
E end line and 1480 feet in a W direction to the W end line. This claim is marked by six
monuments, one at each corner and one at the center of each end line of the claim.

The location monument on which this notice is posted is situated within Section 33, Township 19 N,
Range 20 W Gila Salt River Base and Meridian, and is 1,500 feet ^{South} ~~North~~ and 1,520 feet west of the NW
corner of Section 34, T 19 N R20W Arizona and this claim encompasses portions of the following quarter
section(s), section(s), Township(s) and Range(s) T 19 N R 20 W Section 33 - NW + NE 1/4's


AHC450698

The locality of this claim is referenced above to a surveyed section corner.

The above information is shown on the attached map. DATED AND POSTED on the ground
this 18TH day of APRIL, 2018.

LOCATOR(s) AGENT

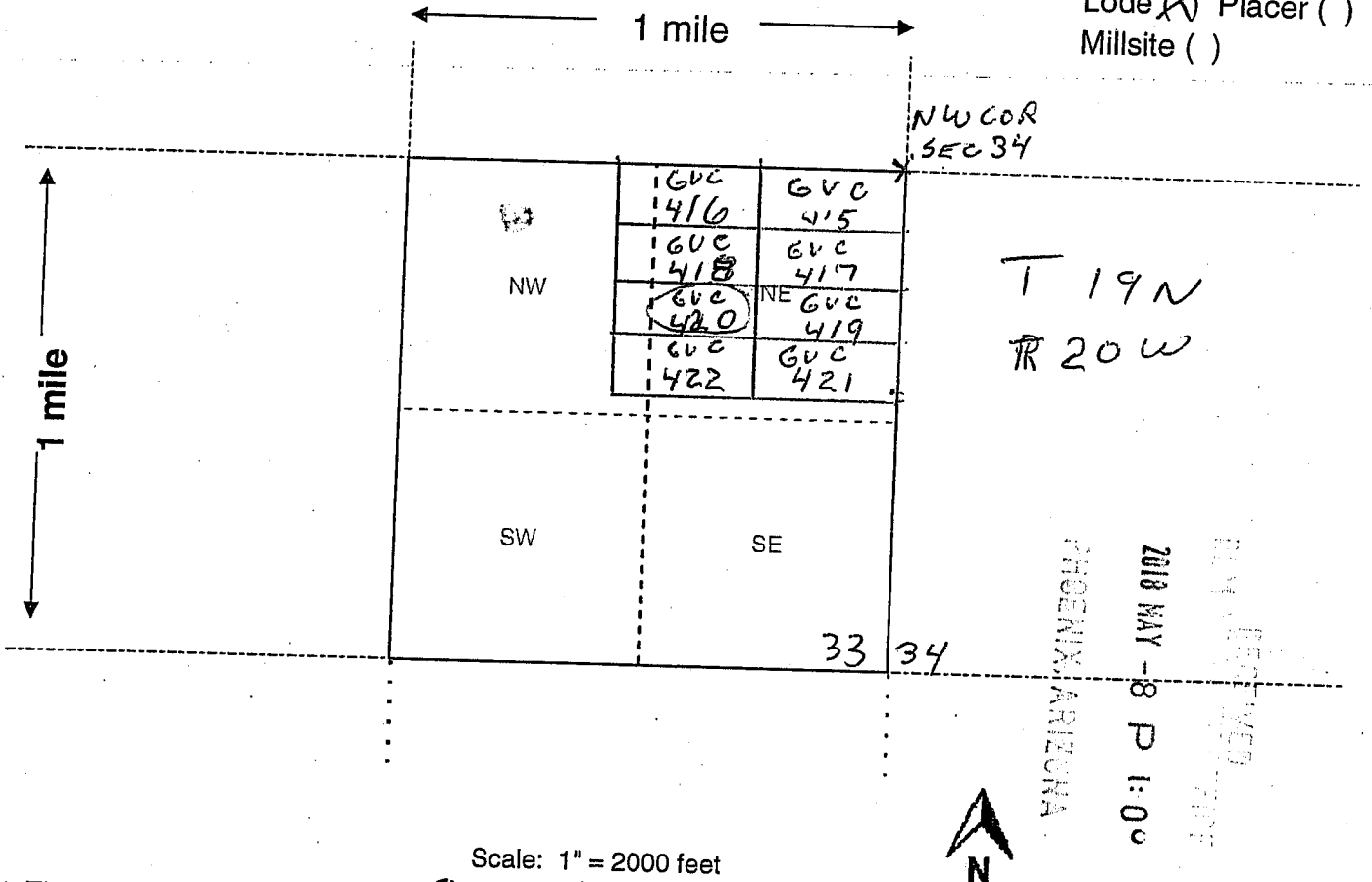
Print Name(s) Lloyd Joseph Bardswich

Signature(s) _____


Form MCF100
Revised July 2014

MINING CLAIM MAP

Lode Placer ()
Millsite ()



Scale: 1" = 2000 feet

- The above map depicts the GVC 420 mining claim, which is located in Section (s) 33, Township 19N, Range 20W, Gila and Salt River Base and Meridian, MOHAVE County, Arizona. Total claim acreage is 20 ACRES
- The type of corner and location monuments used are as follows: 2" x 2" STAKES 5' high
- The bearings and distances in degrees and feet between claim corners and to a public land survey monument are as depicted on the map.
- If the claim is a placer or millsite claim with exterior limits conforming to legal subdivisions of the public survey, provide a legal description of the claim LODE CLAIMS

AMC450698

2

After Recordation, please return to
Lloyd Joseph Bardswich
2670 Sanctuary Drive
Bullhead City, AZ 86442


FEE# 2018022464

OFFICIAL RECORDS
OF MOHAVE COUNTY
KRISTI BLAIR,
COUNTY RECORDER



05/03/2018 03:28 PM Fee: \$10.00

PAGE: 1 of 2

CERTIFICATE OF LOCATION FOR LODE MINING CLAIM

Amendment BLM Serial # _____

NOTICE IS HEREBY GIVEN that the GVC 421 lode mining claim
has been located by Golden Vertex Corp., whose current mailing
address is 2440 Adobe Road, Suite 101, Bullhead City, AZ 86442

RECEIVED
MAY - 8 P. 1: 06
P. 1: 06
MAY 8 2018
BLM
Date
Stamp
MOHAVE, ARIZONA

The general course of this claim is E-W and it is situated in Mohave County, Arizona. This claim is 1500 feet
in length and 600 feet in width. = 20 acres - Total Claim Acreage. This claim runs from the location monument on
which this location notice is posted on the centerline of the claim approximately 20 feet in a W direction to the
W end line and 1480 feet in a E direction to the E end line. This claim is marked by six
monuments, one at each corner and one at the center of each end line of the claim.

The location monument on which this notice is posted is situated within Section 33, Township 19 N,
Range 20 W Gila Salt River Base and Meridian, and is 2,100 feet ^{South} ~~North~~ and 1,480 feet west of the NW
corner of Section 34, T 19 N R20W Arizona and this claim encompasses portions of the following quarter
section(s), section(s), Township(s) and Range(s) T 19 N R 20 W Section 33 - NE 1/4

AHC450699

The locality of this claim is referenced above to a surveyed section corner.

The above information is shown on the attached map. DATED AND POSTED on the ground
this 18TH day of APRIL, 2018.

LOCATOR(s) AGENT

Print Name(s) Lloyd Joseph Bardswich

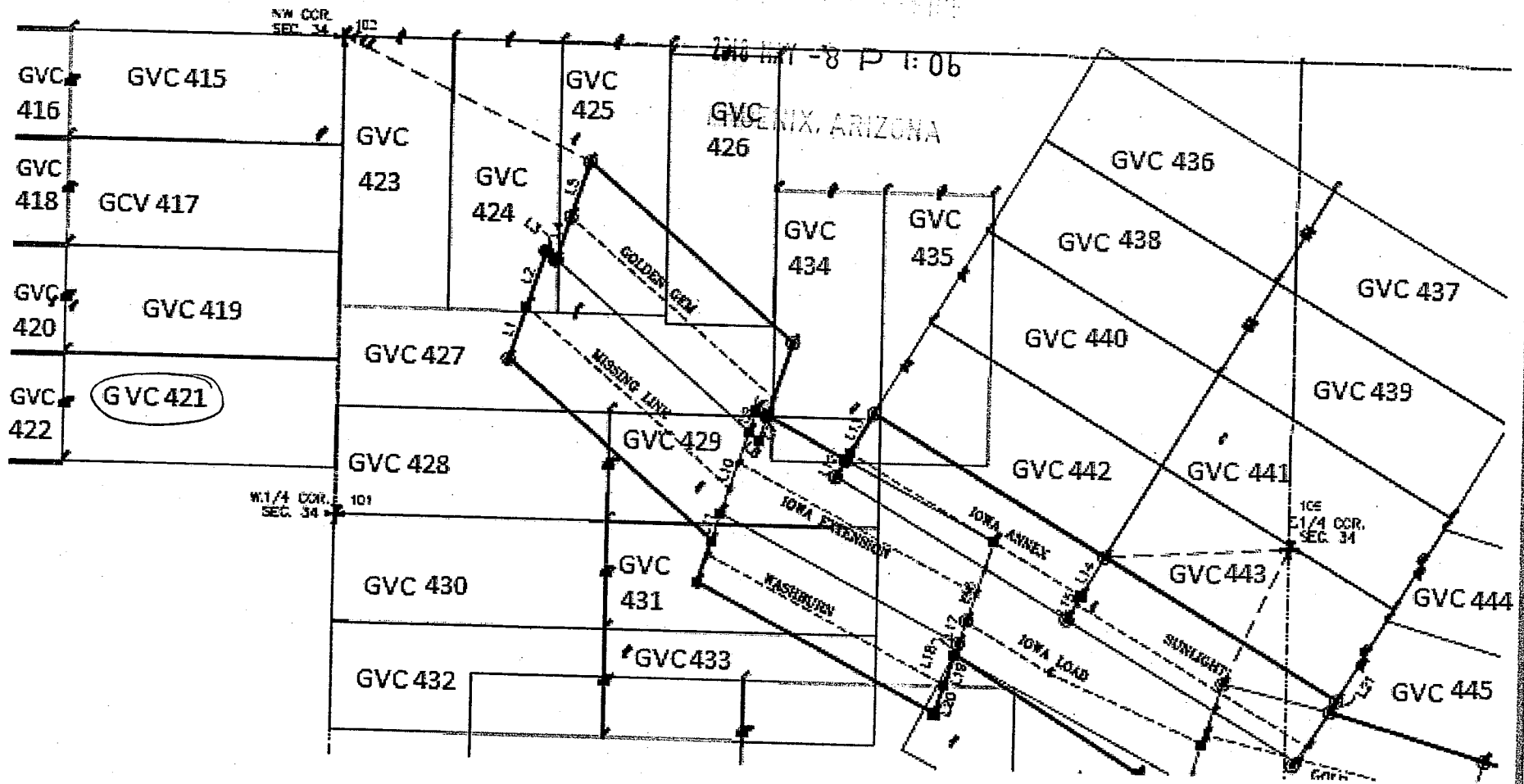
Signature(s) 

Form MCF100
Revised July 2014

ANC450699



RECEIVED
BLM
MAY 15 1988



1. The above map depicts the GVC 421 mining claim, which is located in Section (s) 33, Township 19N, Range 20 W, Gila and Salt River Base and Meridian,
2. Mohave County, Arizona. Total claim acreage is 20 acres
The type of corner and location monuments used are as follows: 2" x 2" stake, 5 feet high

2

After Recordation, please return to
Lloyd Joseph Bardswich
2670 Sanctuary Drive
Bullhead City, AZ 86442

FEE# 2018022465

OFFICIAL RECORDS
OF MOHAVE COUNTY
KRISTI BLAIR,
COUNTY RECORDER




05/03/2018 03:28 PM Fee: \$10.00

PAGE: 1 of 2

CERTIFICATE OF LOCATION FOR LODE MINING CLAIM

Amendment BLM Serial # _____

NOTICE IS HEREBY GIVEN that the GVC 472 lode mining claim
has been located by Golden Vertex Corp., whose current mailing
address is 2440 Adobe Road, Suite 101, Bullhead City, AZ 86442



The general course of this claim is E-W and it is situated in Mohave County, Arizona. This claim is 1500 feet
in length and 600 feet in width. = 20 acres - Total Claim Acreage. This claim runs from the location monument on
which this location notice is posted on the centerline of the claim approximately 20 feet in a E direction to the
E end line and 1480 feet in a W direction to the W end line. This claim is marked by six
monuments, one at each corner and one at the center of each end line of the claim.

The location monument on which this notice is posted is situated within Section 33, Township 19 N,
Range 20 W Gila Salt River Base and Meridian, and is 2,100 feet ^{South} ~~North~~ and 1,520 feet west of the NW
corner of Section 34, T 19 N R20W Arizona and this claim encompasses portions of the following quarter
section(s), section(s), Township(s) and Range(s) T 19 N R 20 W Section 33 - NW + NE 1/4's

AH0450700

The locality of this claim is referenced above to a surveyed section corner.

The above information is shown on the attached map. DATED AND POSTED on the ground
this 18TH day of APRIL, 2018.

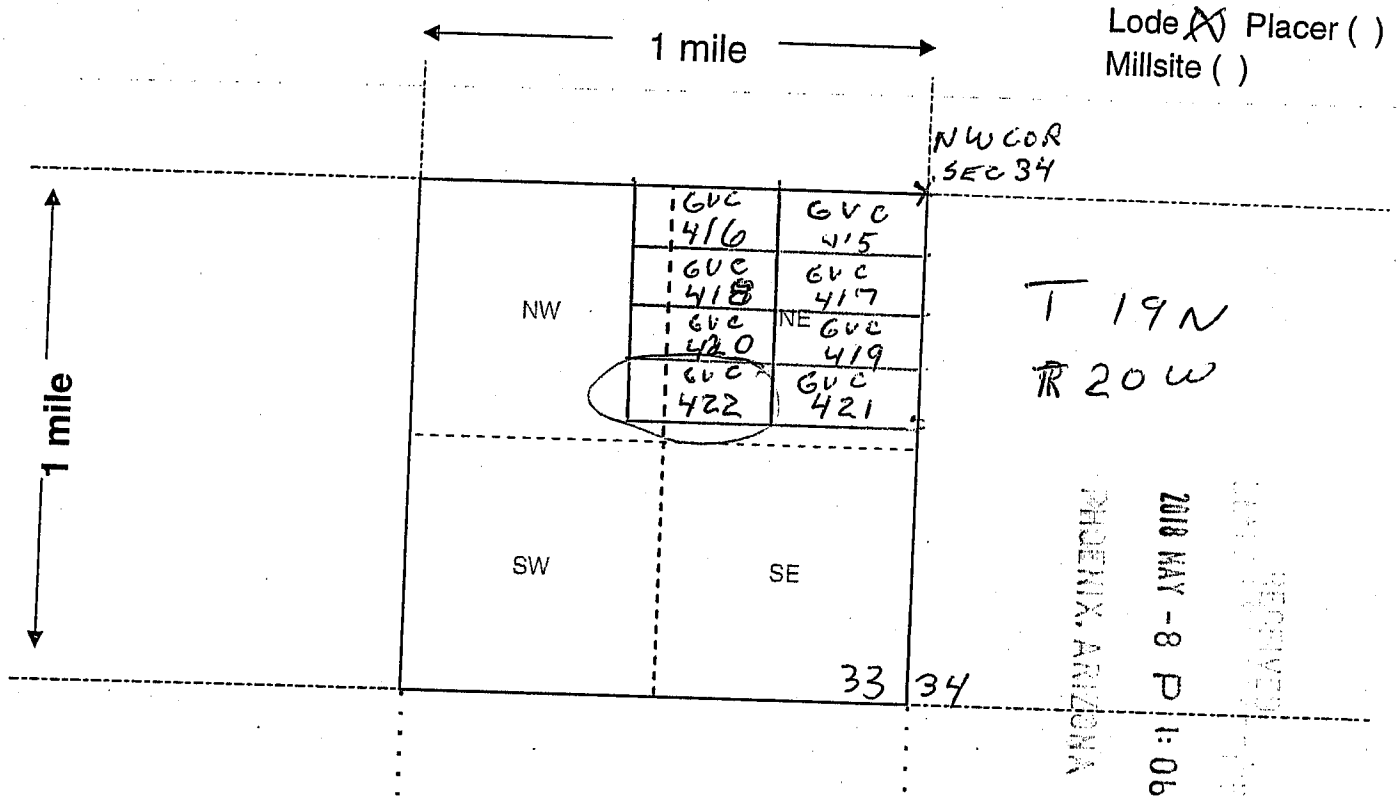
LOCATOR(s) AGENT

Print Name(s) Lloyd Joseph Bardswich

Signature(s) [Handwritten Signature]

Form MCF100
Revised July 2014

MINING CLAIM MAP



Scale: 1" = 2000 feet



- The above map depicts the GVC 422 mining claim, which is located in Section (s) 33, Township 19N, Range 20W, Gila and Salt River Base and Meridian, MOHAVE County, Arizona. Total claim acreage is 20 ACRES
- The type of corner and location monuments used are as follows: 2" x 2" STAKES 5' high
- The bearings and distances in degrees and feet between claim corners and to a public land survey monument are as depicted on the map.
- If the claim is a placer or millsite claim with exterior limits conforming to legal subdivisions of the public survey, provide a legal description of the claim LODE CLAIMS

Form MCF100a
Revised July 2014

ANC450700

2

After Recordation, please return to
Lloyd Joseph Bardswich
2670 Sanctuary Drive
Bullhead City, AZ 86442


FEE# 2018022466

OFFICIAL RECORDS
OF MOHAVE COUNTY
KRISTI BLAIR,
COUNTY RECORDER




05/03/2018 03:28 PM Fee: \$10.00

PAGE: 1 of 2

CERTIFICATE OF LOCATION FOR LODE MINING CLAIM

Amendment BLM Serial # _____

NOTICE IS HEREBY GIVEN that the GVC 423 lode mining claim
has been located by Golden Vertex Corp., whose current mailing
address is 2440 Adobe Road, Suite 101, Bullhead City, AZ 86442



The general course of this claim is N-S and it is situated in Mohave County, Arizona. This claim is 1500 feet
in length and 600 feet in width. = 20 acres - Total Claim Acreage. This claim runs from the location monument on
which this location notice is posted on the centerline of the claim approximately 20 feet in a N direction to the
N end line and 1480 feet in a S direction to the S end line. This claim is marked by six
monuments, one at each corner and one at the center of each end line of the claim.

The location monument on which this notice is posted is situated within Section 34, Township 19 N,
Range 20 W Gila Salt River Base and Meridian, and is 20 feet ^{South} ~~North~~ and 300 feet ^{East} ~~West~~ of the NW
corner of Section 34, T 19 N R20W Arizona and this claim encompasses portions of the following quarter
section(s), section(s), Township(s) and Range(s) T 19 N R 20 W Section 34 - NW 1/4


AHC450701

The locality of this claim is referenced above to a surveyed section corner.

The above information is shown on the attached map. DATED AND POSTED on the ground
this 18TH day of APRIL, 2018.

LOCATOR(s) AGENT

Print Name(s) Lloyd Joseph Bardswich

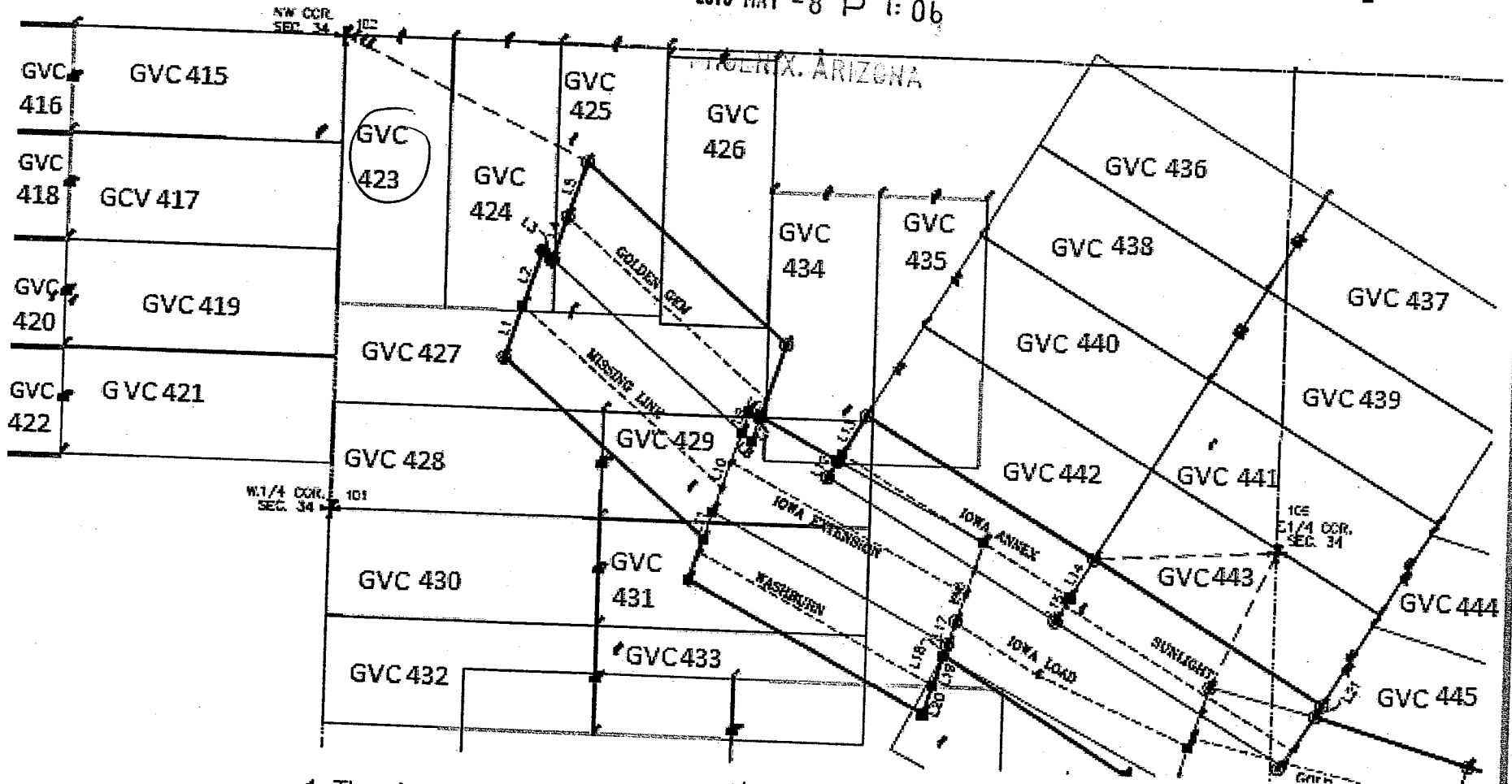
Signature(s) 

Form MCF100
Revised July 2014

AHC450701

RECEIVED
BLM FIELD OFFICE

2018 MAY -8 P 1:06



1. The above map depicts the GVC 423 mining claim, which is located in Section (s) 34, Township 19N, Range 20 W, Gila and Salt River Base and Meridian,
2. Mohave County, Arizona. Total claim acreage is 20 acres
The type of corner and location monuments used are as follows: 2" x 2" stake. 5 feet high

After Recordation, please return to
Lloyd Joseph Bardswich
2670 Sanctuary Drive
Bullhead City, AZ 86442

FEE# 2018022467

OFFICIAL RECORDS
OF MOHAVE COUNTY
KRISTI BLAIR,
COUNTY RECORDER



05/03/2018 03:28 PM Fee: \$10.00

PAGE: 1 of 2

CERTIFICATE OF LOCATION FOR LODE MINING CLAIM

Amendment BLM Serial # _____

NOTICE IS HEREBY GIVEN that the GVC 424 lode mining claim
has been located by Golden Vertex Corp., whose current mailing
address is 2440 Adobe Road, Suite 101, Bullhead City, AZ 86442

BLM Date Stamp	2018 MAY - 8 P 1:06	RECEIVED COUNTY RECORDER MOHAVE COUNTY, ARIZONA
----------------------	------------------------	---

The general course of this claim is N-S and it is situated in Mohave County, Arizona. This claim is 1500 feet
in length and 600 feet in width. = 20 acres - Total Claim Acreage. This claim runs from the location monument on
which this location notice is posted on the centerline of the claim approximately 20 feet in a N direction to the
N end line and 1480 feet in a S direction to the S end line. This claim is marked by six
monuments, one at each corner and one at the center of each end line of the claim.

The location monument on which this notice is posted is situated within Section 34, Township 19 N,
Range 20 W Gila Salt River Base and Meridian, and is 20 feet ^{South} ~~North~~ and 900 feet ^{East} ~~West~~ of the NW
corner of Section 34, T 19 N R20W Arizona and this claim encompasses portions of the following quarter
section(s), section(s), Township(s) and Range(s) T 19 N R 20 W Section 34 - NW 1/4

AHC450702

The locality of this claim is referenced above to a surveyed section corner.

The above information is shown on the attached map. DATED AND POSTED on the ground
this 18TH day of APRIL, 2018.

LOCATOR(s) AGENT

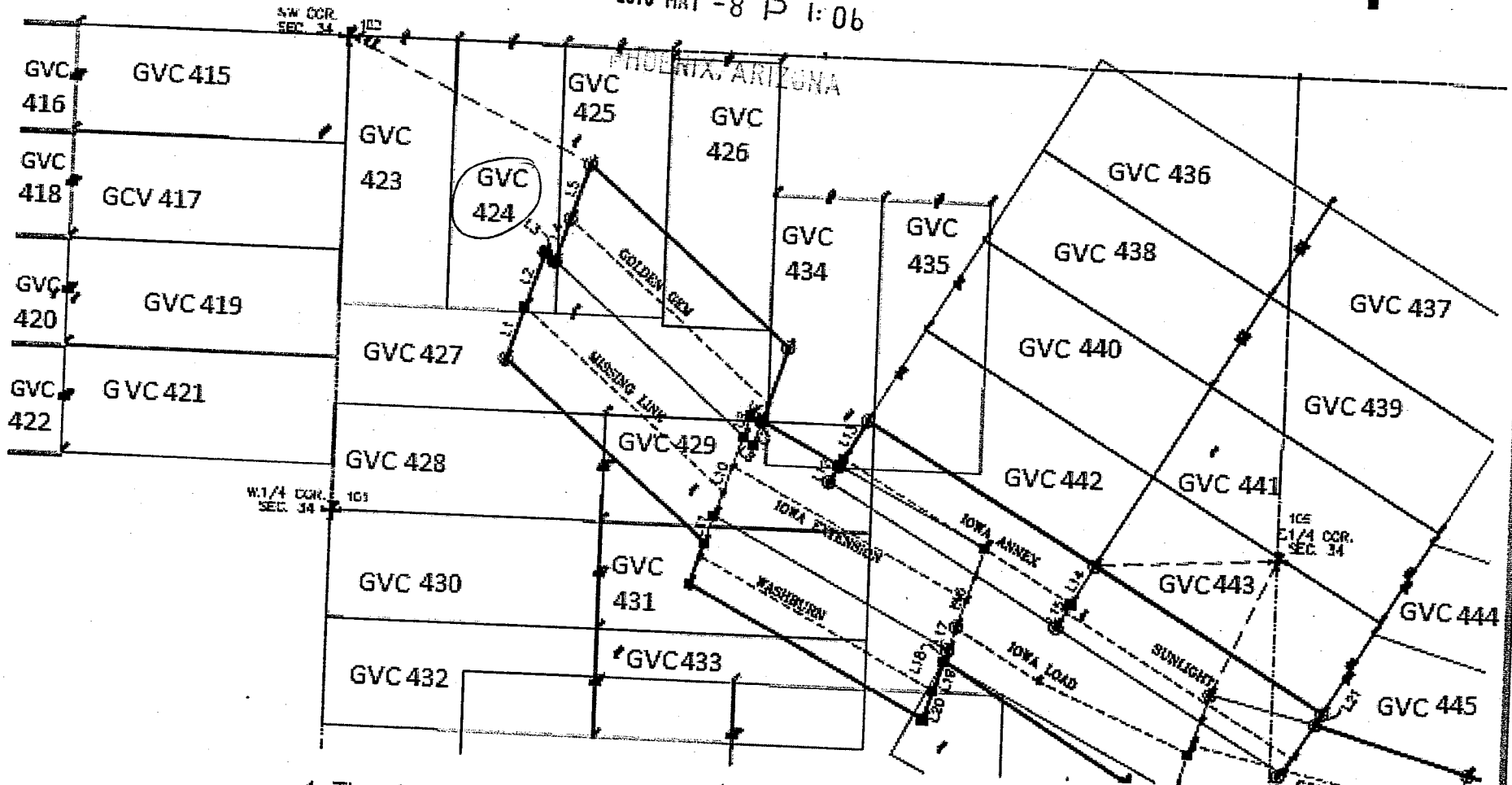
Print Name(s) Lloyd Joseph Bardswich

Signature(s) [Handwritten Signature]

ANC450702



RECEIVED
MAY 8 2018
2018 MAY -8 P 1:06



1. The above map depicts the GVC 424 mining claim, which is located in Section (s) 34, Township 19N, Range 20 W, Gila and Salt River Base and Meridian,
2. Mohave County, Arizona. Total claim acreage is 20 acres
The type of corner and location monuments used are as follows: 2" x 2" stake. 5 feet high

2

After Recordation, please return to
Lloyd Joseph Bardswich
2670 Sanctuary Drive
Bullhead City, AZ 86442



FEE# 2018022468

OFFICIAL RECORDS
OF MOHAVE COUNTY
KRISTI BLAIR,
COUNTY RECORDER




05/03/2018 03:28 PM Fee: \$10.00

PAGE: 1 of 2

CERTIFICATE OF LOCATION FOR LODE MINING CLAIM

Amendment BLM Serial # _____

NOTICE IS HEREBY GIVEN that the GVC 425 lode mining claim
has been located by Golden Vertex Corp., whose current mailing
address is 2440 Adobe Road, Suite 101, Bullhead City, AZ 86442



The general course of this claim is N-S and it is situated in Mohave County, Arizona. This claim is 1500 feet
in length and 600 feet in width. = 20 acres - Total Claim Acreage. This claim runs from the location monument on
which this location notice is posted on the centerline of the claim approximately 20 feet in a N direction to the
N end line and 1480 feet in a S direction to the S end line. This claim is marked by six
monuments, one at each corner and one at the center of each end line of the claim.

The location monument on which this notice is posted is situated within Section 34, Township 19 N,
Range 20 W Gila Salt River Base and Meridian, and is 20 feet ^{South} ~~North~~ and 1,500 feet ^{East} ~~West~~ of the NW
corner of Section 34, T 19 N R20W Arizona and this claim encompasses portions of the following quarter
section(s), section(s), Township(s) and Range(s) T 19 N R 20 W Section 34 - NW 1/4

AMC450703

The locality of this claim is referenced above to a surveyed section corner.

The above information is shown on the attached map. DATED AND POSTED on the ground
this 18TH day of APRIL, 2018.

LOCATOR(s) AGENT

Print Name(s) Lloyd Joseph Bardswich

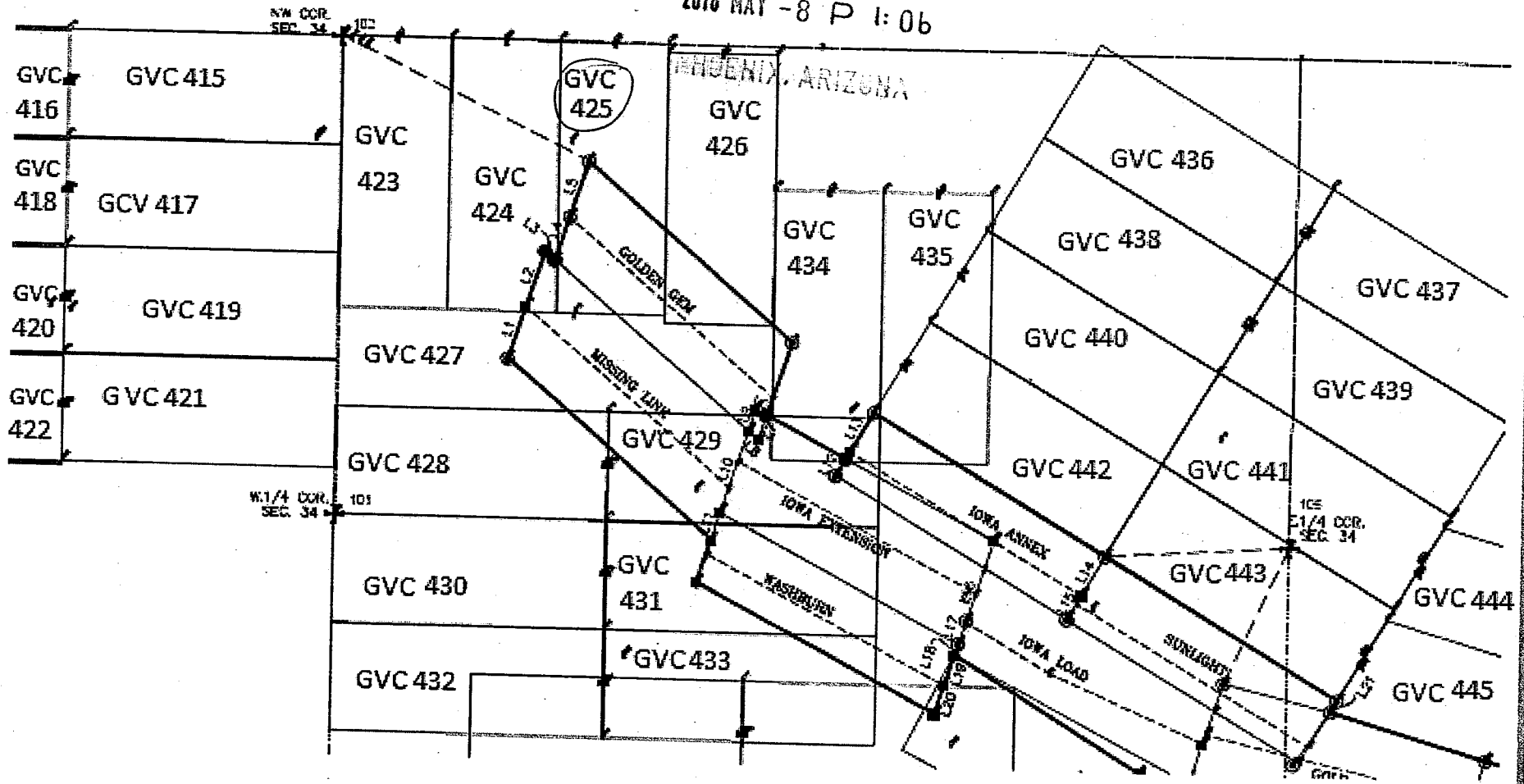
Signature(s) [Handwritten Signature]

Form MCF100
Revised July 2014

AHC450703



RECEIVED
DLM A
2018 MAY -8 P 1:06



1. The above map depicts the GVC 425 mining claim, which is located in Section (s) 34, Township 19N, Range 20 W, Gila and Salt River Base and Meridian.
2. Mohave County, Arizona. Total claim acreage is 20 acres
The type of corner and location monuments used are as follows: 2" x 2" stake. 5 feet high

2

After Recordation, please return to
Lloyd Joseph Bardswich
2670 Sanctuary Drive
Bullhead City, AZ 86442

FEE# 2018022469

OFFICIAL RECORDS
OF MOHAVE COUNTY
KRISTI BLAIR,
COUNTY RECORDER



05/03/2018 03:28 PM Fee: \$10.00

PAGE: 1 of 2

CERTIFICATE OF LOCATION FOR LODE MINING CLAIM

Amendment BLM Serial # _____

NOTICE IS HEREBY GIVEN that the GVC 426 lode mining claim
has been located by Golden Vertex Corp., whose current mailing
address is 2440 Adobe Road, Suite 101, Bullhead City, AZ 86442

BLM
Date
Stamp

RECEIVED
2018 MAY - 8 P 1:06
TUCSON, ARIZONA

The general course of this claim is N-S and it is situated in Mohave County, Arizona. This claim is 1500 feet
in length and 600 feet in width. = 20 acres - Total Claim Acreage. This claim runs from the location monument on
which this location notice is posted on the centerline of the claim approximately 20 feet in a N direction to the
N end line and 1480 feet in a S direction to the S end line. This claim is marked by six
monuments, one at each corner and one at the center of each end line of the claim.

The location monument on which this notice is posted is situated within Section 34, Township 19 N,
Range 20 W Gila Salt River Base and Meridian, and is 20 feet ^{South} ~~North~~ and 2,100 feet ^{East} ~~West~~ of the NW
corner of Section 34, T 19 N R20W Arizona and this claim encompasses portions of the following quarter
section(s), section(s), Township(s) and Range(s) T 19 N R 20 W Section 34 - NW 1/4

AHC450704

The locality of this claim is referenced above to a surveyed section corner.

The above information is shown on the attached map. DATED AND POSTED on the ground
this 18TH day of APRIL, 2018.

LOCATOR(s) AGENT

Print Name(s) Lloyd Joseph Bardswich

Signature(s) _____

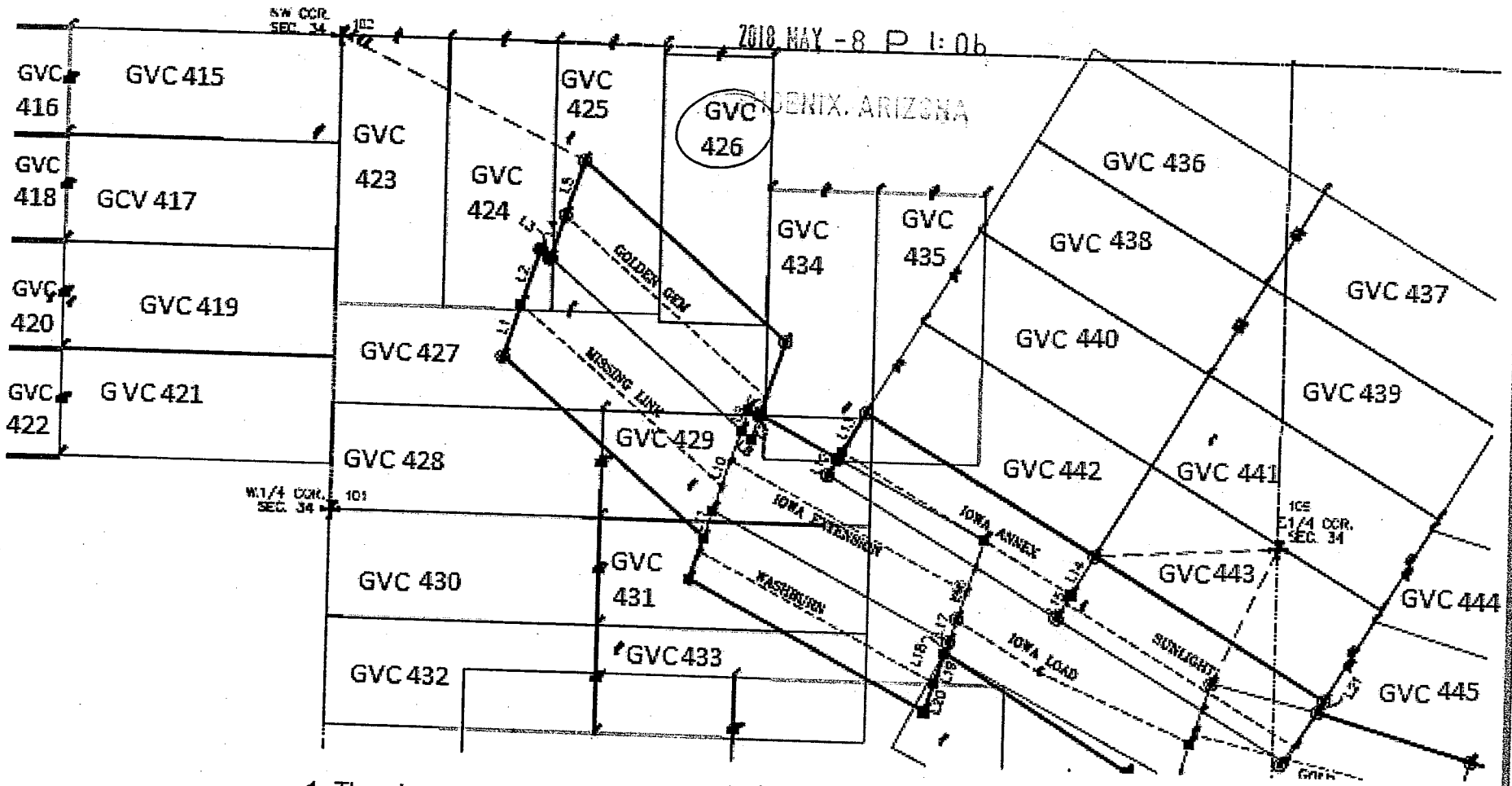
Form MCF100
Revised July 2014

AHC450704



RECEIVED
IN M... 1988

2018 MAY -8 P 1:06



1. The above map depicts the GVC 426 mining claim, which is located in Section (s) 34, Township 19N, Range 20 W, Gila and Salt River Base and Meridian.
2. Mohave County, Arizona. Total claim acreage is 20 acres
The type of corner and location monuments used are as follows: 2" x 2" stake, 5 feet high

2

After Recordation, please return to
Lloyd Joseph Bardswich
2670 Sanctuary Drive
Bullhead City, AZ 86442


FEE# 2018022470

OFFICIAL RECORDS
OF MOHAVE COUNTY
KRISTI BLAIR,
COUNTY RECORDER




05/03/2018 03:28 PM Fee: \$10.00

PAGE: 1 of 2

CERTIFICATE OF LOCATION FOR LODE MINING CLAIM

Amendment BLM Serial # _____

NOTICE IS HEREBY GIVEN that the GVC 427 lode mining claim
has been located by Golden Vertex Corp., whose current mailing
address is 2440 Adobe Road, Suite 101, Bullhead City, AZ 86442



The general course of this claim is E-W and it is situated in Mohave County, Arizona. This claim is 1500 feet
in length and 600 feet in width. = 20 acres - Total Claim Acreage. This claim runs from the location monument on
which this location notice is posted on the centerline of the claim approximately ⁵⁷⁵~~20~~ feet in a E direction to the
E end line and ⁵²⁵~~1400~~ feet in a W direction to the W end line. This claim is marked by six
monuments, one at each corner and one at the center of each end line of the claim.

The location monument on which this notice is posted is situated within Section 34, Township 19 N,
Range 20 W Gila Salt River Base and Meridian, and is 1,765 feet North and 925 feet ^{East}~~West~~ of the NW
corner of Section 34, T 19 N R20W Arizona and this claim encompasses portions of the following quarter
section(s), section(s), Township(s) and Range(s) T 19 N R 20 W Section 34 - NW 1/4

AHC450705

The locality of this claim is referenced above to a surveyed section corner.

The above information is shown on the attached map. DATED AND POSTED on the ground
this 18TH day of April, 2018.

LOCATOR(s) AGENT

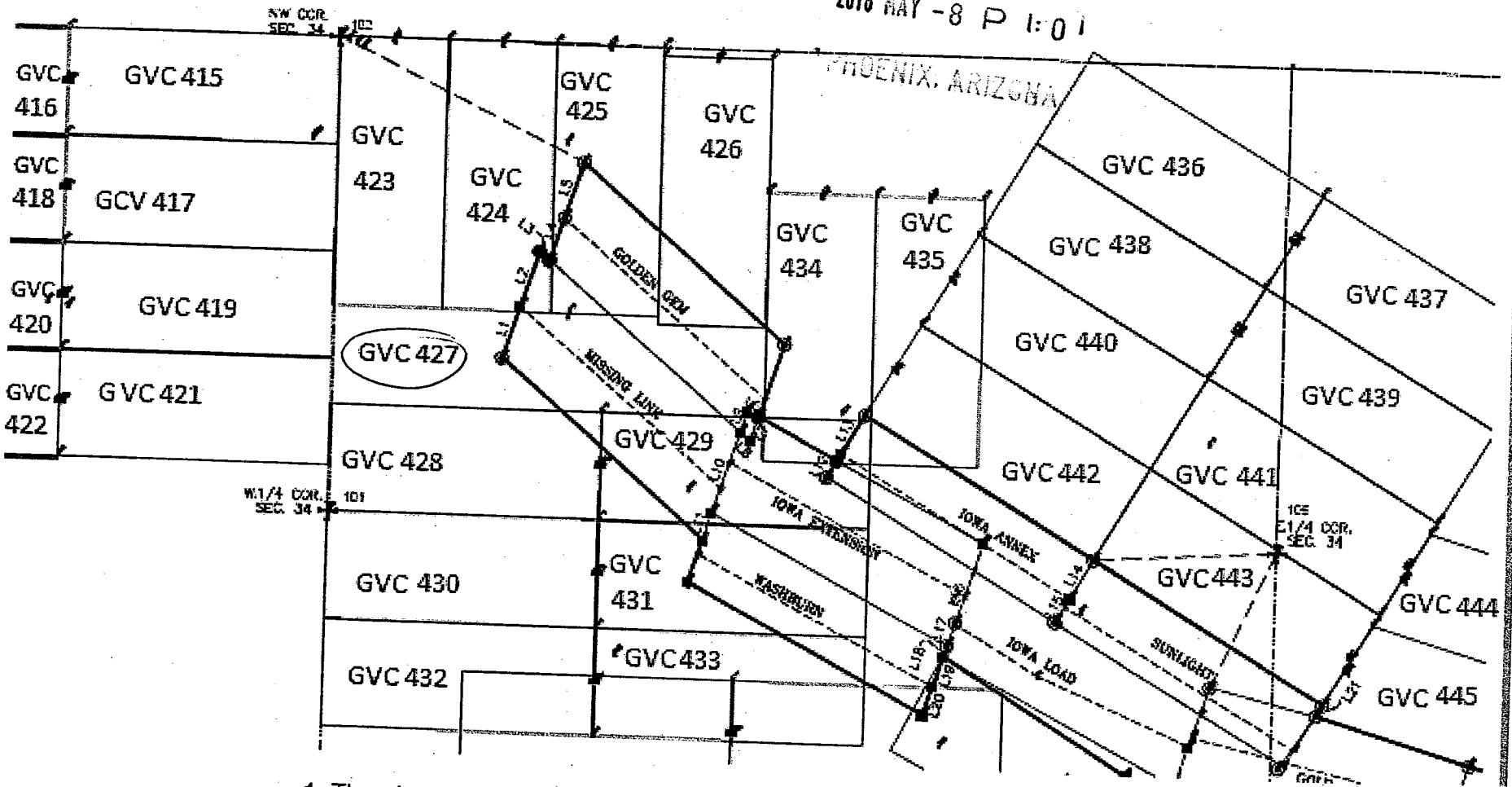
Print Name(s) Lloyd Joseph Bardswich

Signature(s) 

Form MCF100
Revised July 2014

AHC450705

RECEIVED
2018 MAY -8 P 1:01



1. The above map depicts the GVC 427 mining claim, which is located in Section (s) 34, Township 19N, Range 20 W, Gila and Salt River Base and Meridian,
2. Mohave County, Arizona. Total claim acreage is 20 acres
The type of corner and location monuments used are as follows: 2" x 2" stake. 5 feet high

2

After Recordation, please return to
Lloyd Joseph Bardswich
2670 Sanctuary Drive
Bullhead City, AZ 86442


FEE# 2018022471

OFFICIAL RECORDS
OF MOHAVE COUNTY
KRISTI BLAIR,
COUNTY RECORDER




05/03/2018 03:28 PM Fee: \$10.00

PAGE: 1 of 2

CERTIFICATE OF LOCATION FOR LODE MINING CLAIM

Amendment BLM Serial # _____

NOTICE IS HEREBY GIVEN that the GVC 428 lode mining claim
has been located by Golden Vertex Corp., whose current mailing
address is 2440 Adobe Road, Suite 101, Bullhead City, AZ 86442



The general course of this claim is E-W and it is situated in Mohave County, Arizona. This claim is 1500 feet
in length and 600 feet in width. = 20 acres - Total Claim Acreage. This claim runs from the location monument on
which this location notice is posted on the centerline of the claim approximately 20 feet in a E direction to the
E end line and 1480 feet in a W direction to the W end line. This claim is marked by six
monuments, one at each corner and one at the center of each end line of the claim.

The location monument on which this notice is posted is situated within Section 34, Township 19 N,
Range 20 W Gila Salt River Base and Meridian, and is 2,400 feet ^{South} ~~North~~ and 1,480 feet ^{East} ~~West~~ of the NW
corner of Section 34, T 19 N R20W Arizona and this claim encompasses portions of the following quarter
section(s), section(s), Township(s) and Range(s) T 19 N R 20 W Section 34 - NW + SW 1/4 S


AHC450706

The locality of this claim is referenced above to a surveyed section corner.

The above information is shown on the attached map. DATED AND POSTED on the ground
this 18TH day of April, 2018.

LOCATOR(s) AGENT

Print Name(s) Lloyd Joseph Bardswich

Signature(s) 

Form MCF100
Revised July 2014

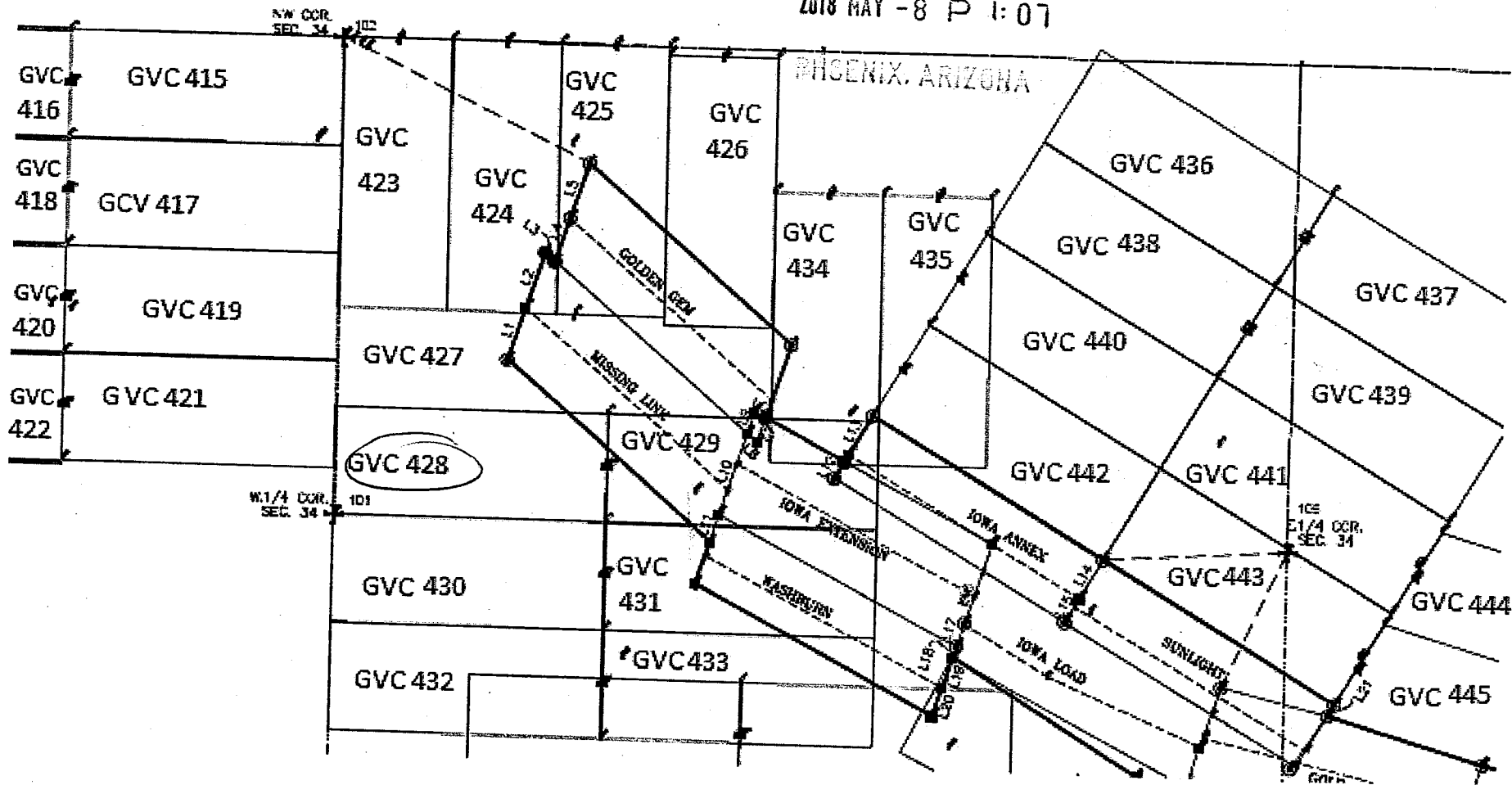
This form is available from the Arizona Geological Survey and may be reproduced.

AHC450706



RECEIVED
MAY 10 2018

2018 MAY -8 P 1:07



1. The above map depicts the GVC 428 mining claim, which is located in Section (s) 34, Township 19N, Range 20 W, Gila and Salt River Base and Meridian,
2. Mohave County, Arizona. Total claim acreage is 20 acres
The type of corner and location monuments used are as follows: 2" x 2" stake, 5 feet high

2

After Recordation, please return to
Lloyd Joseph Bardswich
2670 Sanctuary Drive
Bullhead City, AZ 86442

FEE# 2018022472

OFFICIAL RECORDS
OF MOHAVE COUNTY
KRISTI BLAIR,
COUNTY RECORDER




05/03/2018 03:28 PM Fee: \$10.00

PAGE: 1 of 2

CERTIFICATE OF LOCATION FOR LODE MINING CLAIM

Amendment BLM Serial # _____

NOTICE IS HEREBY GIVEN that the GVC 429 lode mining claim
has been located by Golden Vertex Corp., whose current mailing
address is 2440 Adobe Road, Suite 101, Bullhead City, AZ 86442



The general course of this claim is E - W and it is situated in Mohave County, Arizona. This claim is 1500 feet in length and 600 feet in width. = 20 acres - Total Claim Acreage. This claim runs from the location monument on which this location notice is posted on the centerline of the claim approximately 20 feet in a W direction to the W end line and 1480 feet in a E direction to the E end line. This claim is marked by six monuments, one at each corner and one at the center of each end line of the claim.

The location monument on which this notice is posted is situated within Section 34, Township 19 N, Range 20 W Gila Salt River Base and Meridian, and is 2,400 feet ^{South} ~~North~~ and 1,520 feet ^{East} ~~West~~ of the NW corner of Section 34, T 19 N R20W Arizona and this claim encompasses portions of the following quarter section(s), section(s), Township(s) and Range(s) T 19 N R 20 W Section 34 - NW + NE + SW 1/4's

AHC450707

The locality of this claim is referenced above to a surveyed section corner.

The above information is shown on the attached map. DATED AND POSTED on the ground this 18TH day of APRIL, 2018.

LOCATOR(s) AGENT

Print Name(s) Lloyd Joseph Bardswich

Signature(s) _____

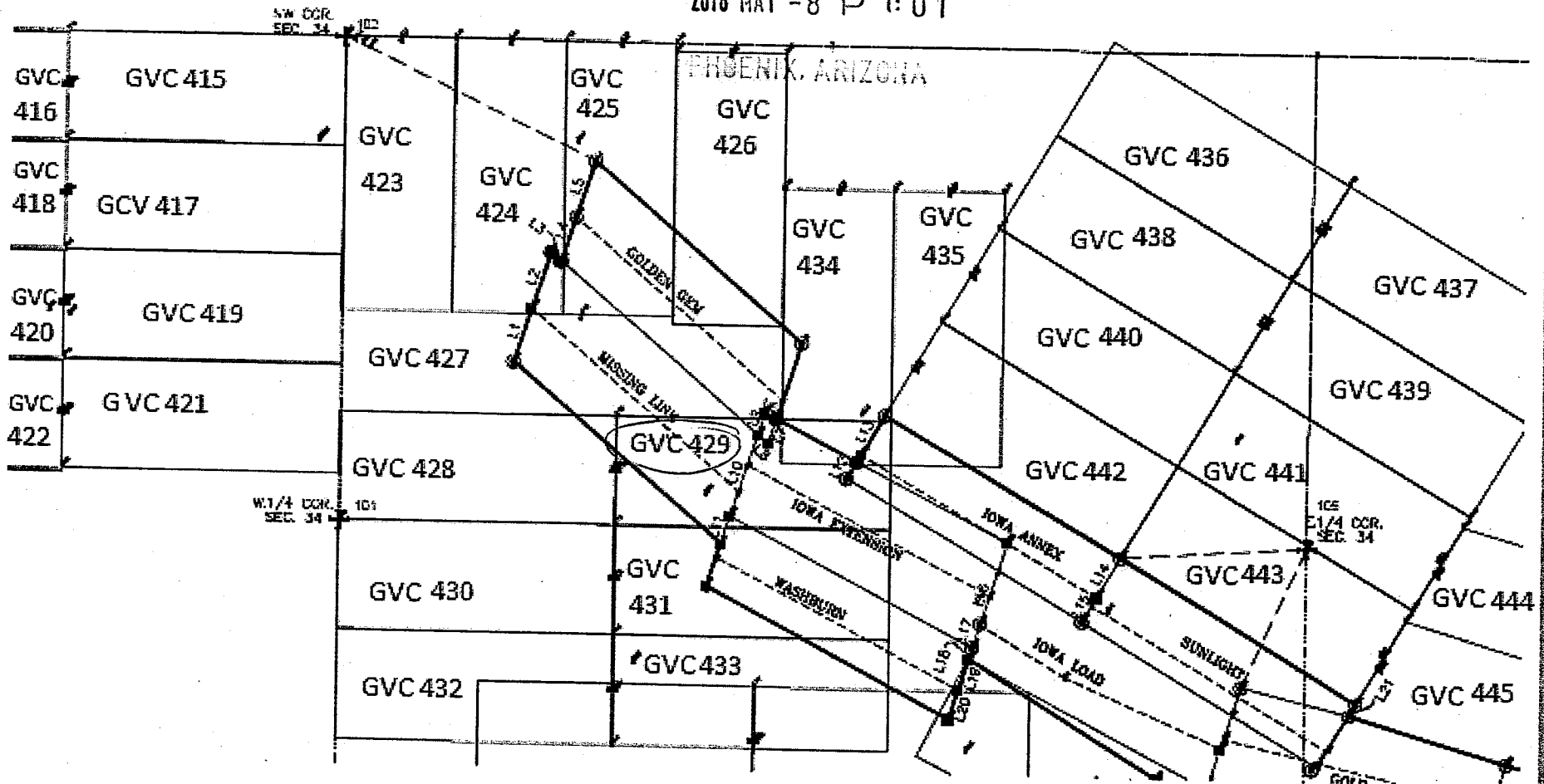
Form MCF100
Revised July 2014

AHC450707



RECEIVED
MAY 10 2018

2018 MAY -8 P 1:07



1. The above map depicts the GVC 429 mining claim, which is located in Section (s) 34, Township 19N, Range 20 W, Gila and Salt River Base and Meridian,
2. Mohave County, Arizona. Total claim acreage is 20 acres
The type of corner and location monuments used are as follows: 2" x 2" stake, 5 feet high

2

After Recordation, please return to
Lloyd Joseph Bardswich
2670 Sanctuary Drive
Bullhead City, AZ 86442


FEE# 2018022473

OFFICIAL RECORDS
OF MOHAVE COUNTY
KRISTI BLAIR,
COUNTY RECORDER



05/03/2018 03:28 PM Fee: \$10.00

PAGE: 1 of 2

CERTIFICATE OF LOCATION FOR LODE MINING CLAIM

Amendment BLM Serial # _____

NOTICE IS HEREBY GIVEN that the GVC 430 lode mining claim
has been located by Golden Vertex Corp., whose current mailing
address is 2440 Adobe Road, Suite 101, Bullhead City, AZ 86442

BLM Date Stamp	RECEIVED MAY - 8 P 1:07 GOLDEN VERTIX CORP. BULLHEAD CITY, ARIZONA
----------------------	---

The general course of this claim is E-W and it is situated in Mohave County, Arizona. This claim is 1500 feet in length and 600 feet in width. = 20 acres - Total Claim Acreage. This claim runs from the location monument on which this location notice is posted on the centerline of the claim approximately 20 feet in a E direction to the E end line and 1480 feet in a W direction to the W end line. This claim is marked by six monuments, one at each corner and one at the center of each end line of the claim.

The location monument on which this notice is posted is situated within Section 34, Township 19 N, Range 20 W Gila Salt River Base and Meridian, and is 3,000 feet ^{South} ~~West~~ and 1,480 feet ^{East} ~~West~~ of the NW corner of Section 34, T 19 N R20W Arizona and this claim encompasses portions of the following quarter section(s), section(s), Township(s) and Range(s) T 19 N R 20 W Section 34 - SW 1/4


AHC450708

The locality of this claim is referenced above to a surveyed section corner.

The above information is shown on the attached map. DATED AND POSTED on the ground this 18TH day of April, 2018.

LOCATOR(s) AGENT

Print Name(s) Lloyd Joseph Bardswich

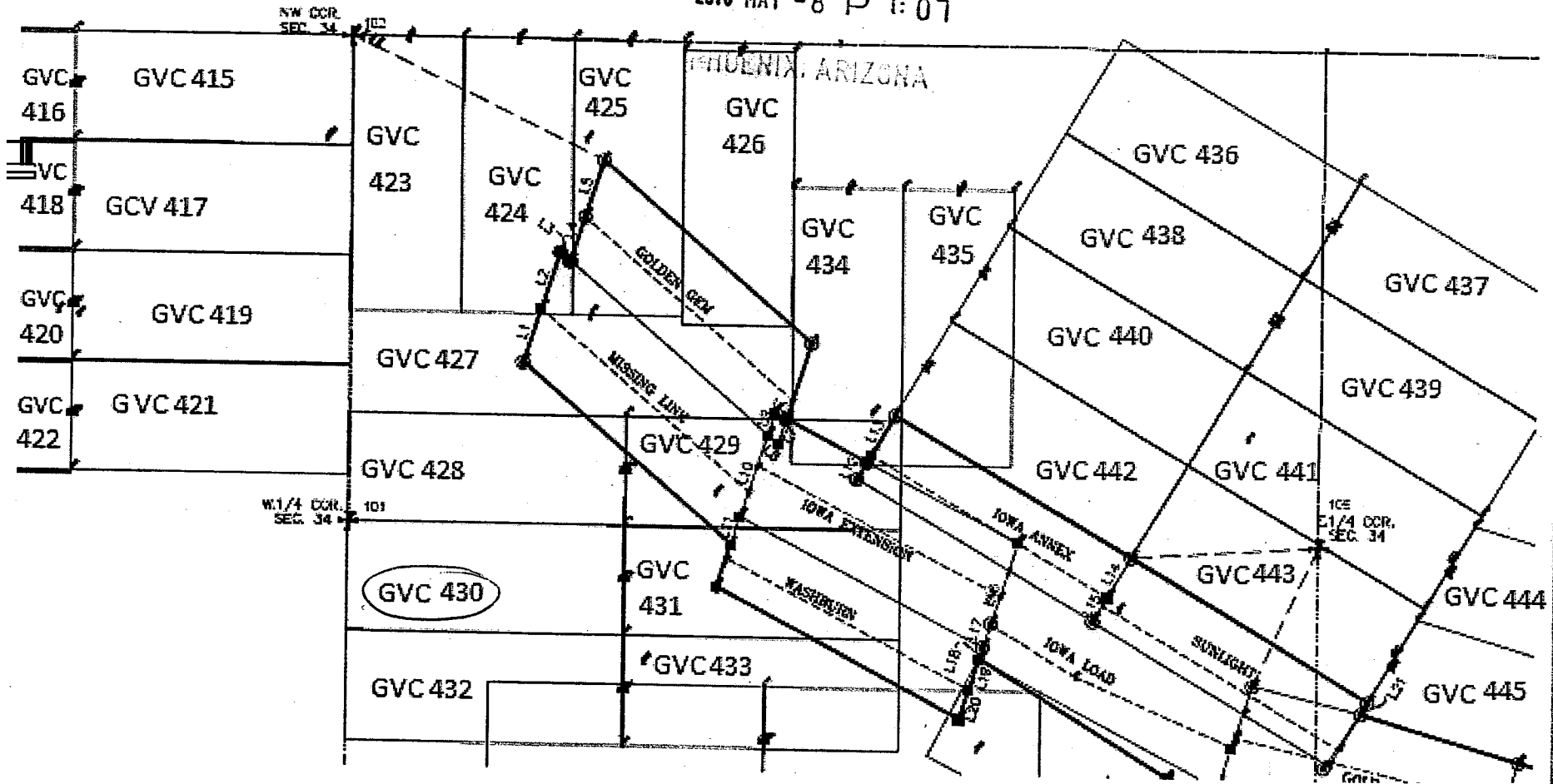
Signature(s) 

Form MCF100
Revised July 2014

AHC450708



RECEIVED
MAY 20 2018
2018 MAY -8 P 1:07



1. The above map depicts the GVC 430 mining claim, which is located in Section (s) 34, Township 19N, Range 20 W, Gila and Salt River Base and Meridian,
2. Mohave County, Arizona. Total claim acreage is 20 acres
The type of corner and location monuments used are as follows: 2" x 2" stake, 5 feet high

2

After Recordation, please return to
Lloyd Joseph Bardswich
2670 Sanctuary Drive
Bullhead City, AZ 86442


FEE# 2018022474

OFFICIAL RECORDS
OF MOHAVE COUNTY
KRISTI BLAIR,
COUNTY RECORDER




05/03/2018 03:28 PM Fee: \$10.00

PAGE: 1 of 2

CERTIFICATE OF LOCATION FOR LODE MINING CLAIM

Amendment BLM Serial # _____

NOTICE IS HEREBY GIVEN that the GVC 431 lode mining claim
has been located by Golden Vertex Corp., whose current mailing
address is 2440 Adobe Road, Suite 101, Bullhead City, AZ 86442



BLM
Date
Stamp

The general course of this claim is E-W and it is situated in Mohave County, Arizona. This claim is 1500 feet
in length and 600 feet in width. = 20 acres - Total Claim Acreage. This claim runs from the location monument on
which this location notice is posted on the centerline of the claim approximately 20 feet in a W direction to the
W end line and 1480 feet in a E direction to the E end line. This claim is marked by six
monuments, one at each corner and one at the center of each end line of the claim.

The location monument on which this notice is posted is situated within Section 34, Township 19 N,
Range 20 W Gila Salt River Base and Meridian, and is 3,000 feet ^{South} ~~North~~ and 1,520 feet ^{East} ~~West~~ of the NW
corner of Section 34, T 19 N R20W Arizona and this claim encompasses portions of the following quarter
section(s), section(s), Township(s) and Range(s) T 19 N R 20 W SECTION 34 - SW + SE 1/4's


AHC450709

The locality of this claim is referenced above to a surveyed section corner.

The above information is shown on the attached map. DATED AND POSTED on the ground
this 18TH day of APRIL, 2018.

LOCATOR(s) AGENT

Print Name(s) Lloyd Joseph Bardswich

Signature(s) 

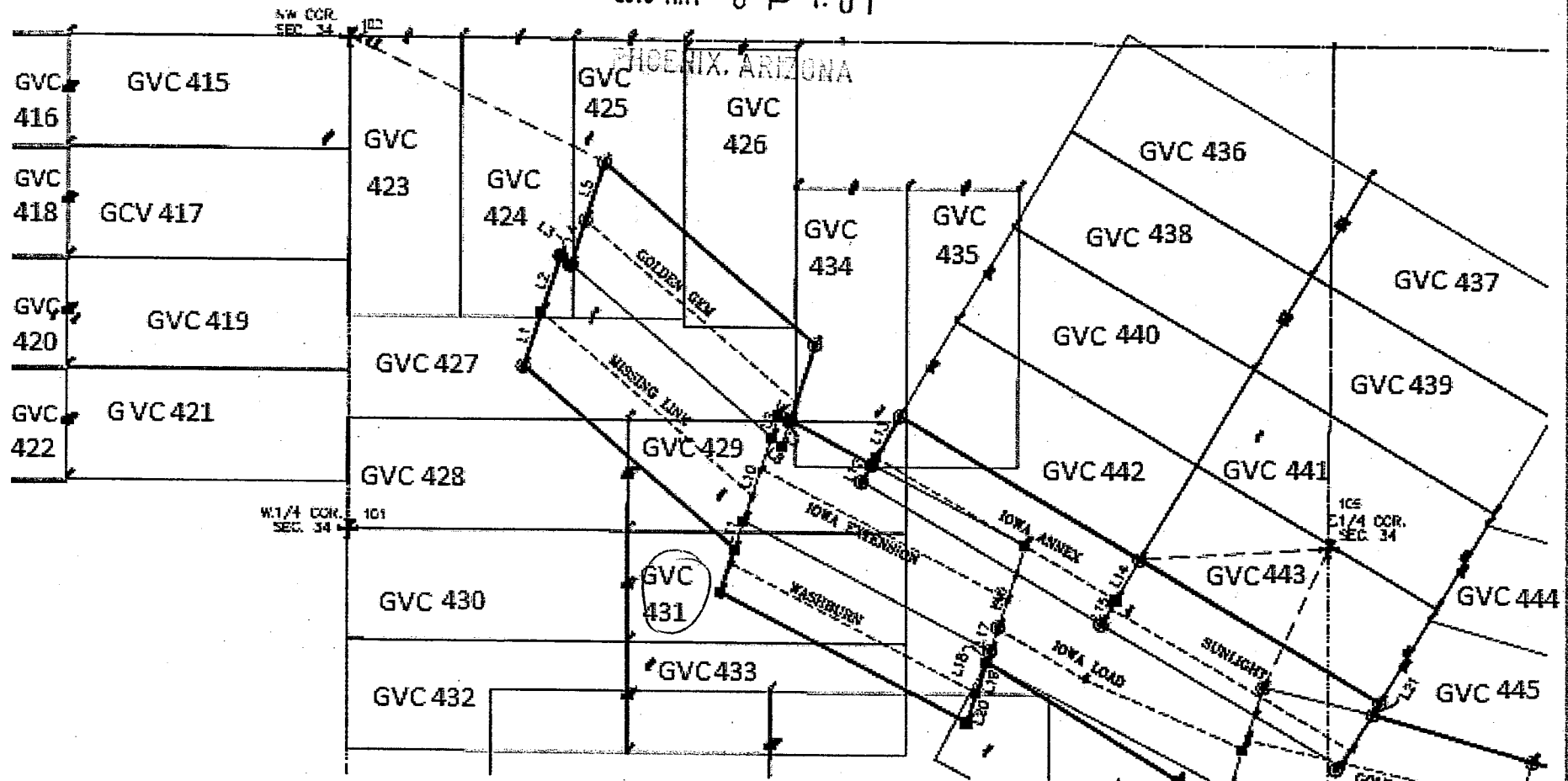
Form MCF100
Revised July 2014

AHC450709



RECEIVED
EL PASO COUNTY OFFICE

2018 MAY -8 P 1:07



1. The above map depicts the GVC 431 mining claim, which is located in Section (s) 34, Township 19N, Range 20 W, Gila and Salt River Base and Meridian,
2. Mohave County, Arizona. Total claim acreage is 20 acres
The type of corner and location monuments used are as follows: 2" x 2" stake, 5 feet high

2

After Recordation, please return to
Lloyd Joseph Bardswich
2670 Sanctuary Drive
Bullhead City, AZ 86442


FEE# 2018022475

OFFICIAL RECORDS
OF MOHAVE COUNTY
KRISTI BLAIR,
COUNTY RECORDER



05/03/2018 03:28 PM Fee: \$10.00

PAGE: 1 of 2

CERTIFICATE OF LOCATION FOR LODE MINING CLAIM

Amendment BLM Serial # _____

NOTICE IS HEREBY GIVEN that the GVC 432 lode mining claim
has been located by Golden Vertex Corp., whose current mailing
address is 2440 Adobe Road, Suite 101, Bullhead City, AZ 86442

BLM Date Stamp	PHOENIX, ARIZONA	2018 MAY -8 P 1:07	RECORDED
----------------------	------------------	--------------------	----------

The general course of this claim is E-W and it is situated in Mohave County, Arizona. This claim is 1500 feet in length and 600 feet in width. = 20 acres - Total Claim Acreage. This claim runs from the location monument on which this location notice is posted on the centerline of the claim approximately 20 feet in a E direction to the E end line and 1480 feet in a W direction to the W end line. This claim is marked by six monuments, one at each corner and one at the center of each end line of the claim.

The location monument on which this notice is posted is situated within Section 34, Township N, Range 20 W Gila Salt River Base and Meridian, and is 3,600 feet ^{South} ~~West~~ and 1,480 feet ^{East} ~~West~~ of the NW corner of Section 34, T 19 N R20W Arizona and this claim encompasses portions of the following quarter section(s), section(s), Township(s) and Range(s) T 19 N R 20 W Section 34 - SW 1/4

AHC450710

The locality of this claim is referenced above to a surveyed section corner.

The above information is shown on the attached map. DATED AND POSTED on the ground this 18TH day of APRIL, 2018.

LOCATOR(s) AGENT

Print Name(s) Lloyd Joseph Bardswich

Signature(s) _____

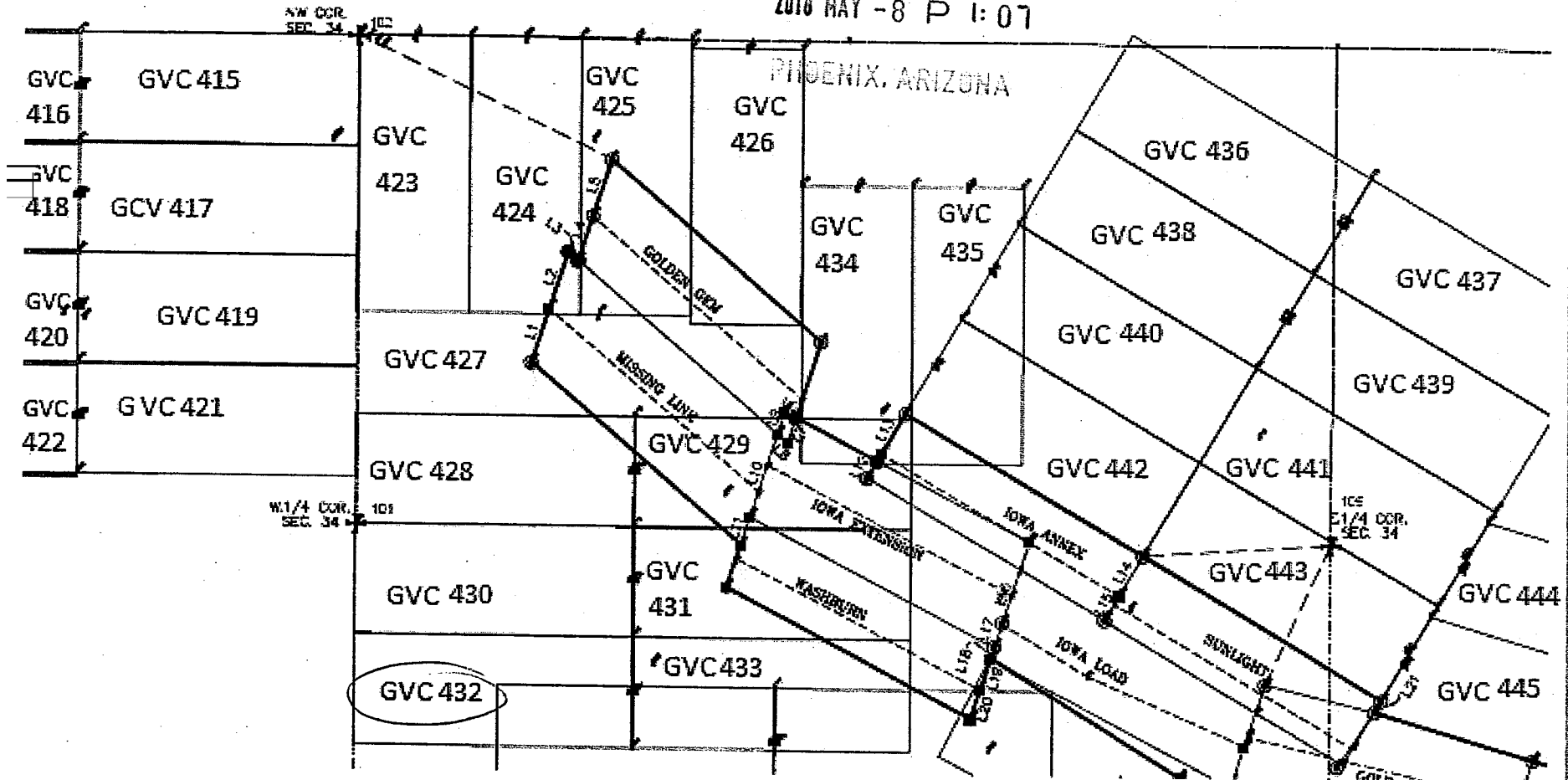

Form MCF100
Revised July 2014

AHC450710



RECEIVED
CLM. DIVISION OFFICE

2010 MAY -8 P 1:07



1. The above map depicts the GVC 432 mining claim, which is located in Section (s)
34, Township 19N, Range 20 W, Gila and Salt River Base and Meridian,

2. Mohave County, Arizona. Total claim acreage is 20 acres
 The type of corner and location monuments used are as follows: 2" x 2" stake, 5 feet high

After Recordation, please return to
Lloyd Joseph Bardswich
2670 Sanctuary Drive
Bullhead City, AZ 86442


FEE# 2018022476

OFFICIAL RECORDS
OF MOHAVE COUNTY
KRISTI BLAIR,
COUNTY RECORDER




05/03/2018 03:28 PM Fee: \$10.00

PAGE: 1 of 2

CERTIFICATE OF LOCATION FOR LODE MINING CLAIM

Amendment BLM Serial # _____

NOTICE IS HEREBY GIVEN that the GVC 433 lode mining claim
has been located by Golden Vertex Corp., whose current mailing
address is 2440 Adobe Road, Suite 101, Bullhead City, AZ 86442



The general course of this claim is E-W and it is situated in Mohave County, Arizona. This claim is 1500 feet
in length and 600 feet in width. = 20 acres - Total Claim Acreage. This claim runs from the location monument on
which this location notice is posted on the centerline of the claim approximately 20 feet in a W direction to the
W end line and 1480 feet in a E direction to the E end line. This claim is marked by six
monuments, one at each corner and one at the center of each end line of the claim.


The location monument on which this notice is posted is situated within Section 34, Township 19 N,
Range 20 W Gila Salt River Base and Meridian, and is 3,600 feet ^{South} ~~North~~ and 1,520 feet ^{East} ~~West~~ of the NW
corner of Section 34, T 19 N R20W Arizona and this claim encompasses portions of the following quarter
section(s), section(s), Township(s) and Range(s) T 19 N R 20 W Section 34 - SW + SE 1/4's

AN0450711

The locality of this claim is referenced above to a surveyed section corner.

The above information is shown on the attached map. DATED AND POSTED on the ground
this 18TH day of APRIL, 2018.

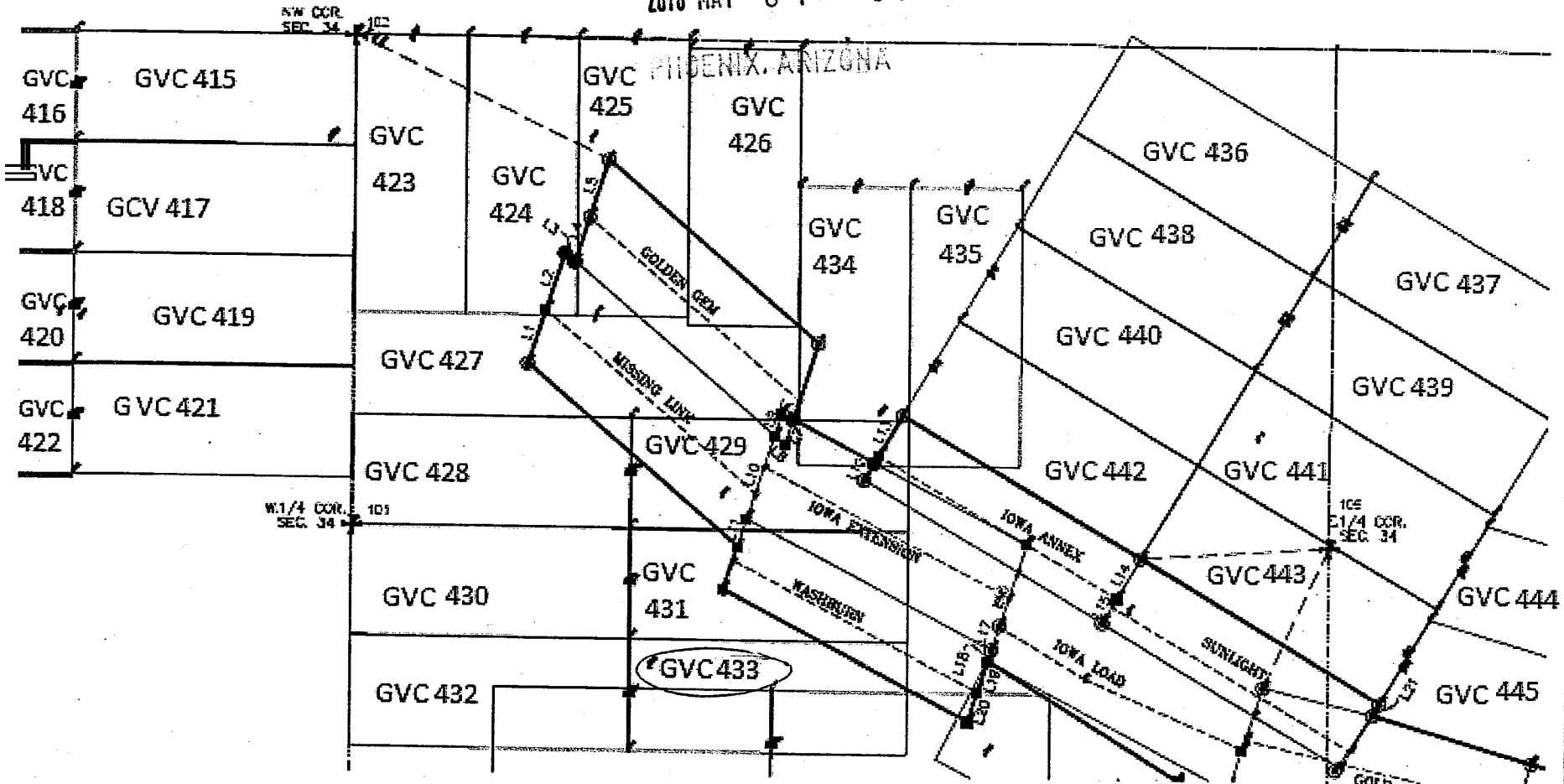
LOCATOR(s) AGENT

Print Name(s) Lloyd Joseph Bardswich
Signature(s) 

AHC450711

RECEIVED
BUREAU OF LAND MANAGEMENT

2018 MAY -8 P 1:07



1. The above map depicts the GVC 433 mining claim, which is located in Section (s) 34, Township 19N, Range 20 W, Gila and Salt River Base and Meridian,
2. Mohave County, Arizona. Total claim acreage is 20 acres
The type of corner and location monuments used are as follows: 2" x 2" stake, 5 feet high

2

After Recordation, please return to
Lloyd Joseph Bardswich
2670 Sanctuary Drive
Bullhead City, AZ 86442


FEE# 2018022477

OFFICIAL RECORDS
OF MOHAVE COUNTY
KRISTI BLAIR,
COUNTY RECORDER




05/03/2018 03:28 PM Fee: \$10.00

PAGE: 1 of 2

CERTIFICATE OF LOCATION FOR LODE MINING CLAIM

Amendment BLM Serial # _____

NOTICE IS HEREBY GIVEN that the GVC 434 lode mining claim
has been located by Golden Vertex Corp., whose current mailing
address is 2440 Adobe Road, Suite 101, Bullhead City, AZ 86442



The general course of this claim is N-S and it is situated in Mohave County, Arizona. This claim is 1500 feet
in length and 600 feet in width. = 20 acres - Total Claim Acreage. This claim runs from the location monument on
which this location notice is posted on the centerline of the claim approximately 20 feet in a N direction to the
N end line and 1480 feet in a S direction to the S end line. This claim is marked by six
monuments, one at each corner and one at the center of each end line of the claim.

The location monument on which this notice is posted is situated within Section 34, Township 19 N,
Range 20 W Gila Salt River Base and Meridian, and is 900 feet ^{South} ~~North~~ and 2,700 feet ^{East} ~~West~~ of the NW
corner of Section 34, T 19 N R20W Arizona and this claim encompasses portions of the following quarter
section(s), section(s), Township(s) and Range(s) T 19 N R 20 W Section 34 - NW + NE 1/4s

AN450712

The locality of this claim is referenced above to a surveyed section corner.

The above information is shown on the attached map. DATED AND POSTED on the ground
this 18TH day of APRIL, 2018.

LOCATOR(s) AGENT

Print Name(s) Lloyd Joseph Bardswich

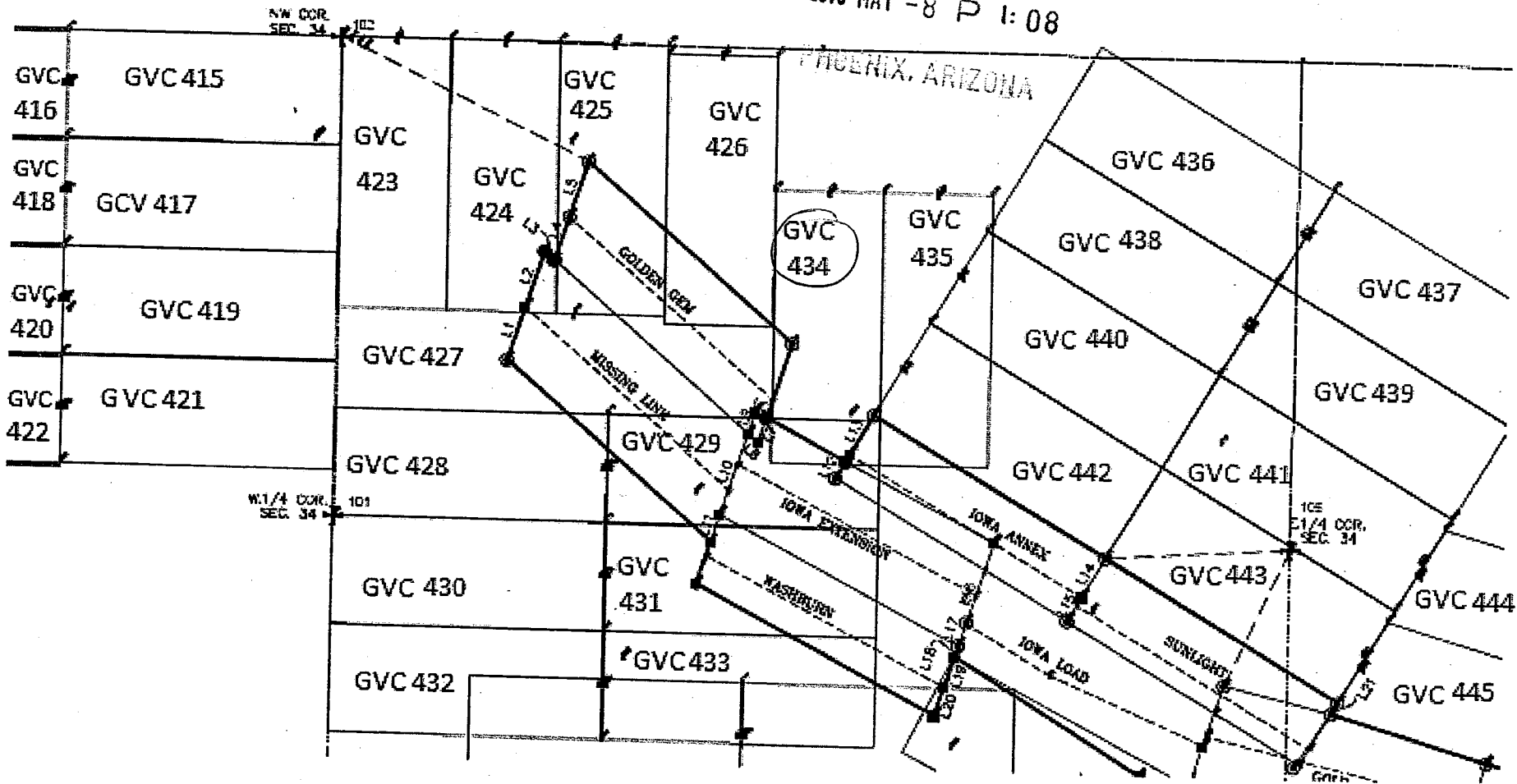
Signature(s) 

Form MCF100
Revised July 2014

AHC450712



RECEIVED
2018 MAY -8 P 1:08



1. The above map depicts the GVC 434 mining claim, which is located in Section (s) 34, Township 19N, Range 20 W, Gila and Salt River Base and Meridian,
2. Mohave County, Arizona. Total claim acreage is 20 acres
The type of corner and location monuments used are as follows: 2" x 2" stake, 5 feet high

After Recordation, please return to
Lloyd Joseph Bardswich
2670 Sanctuary Drive
Bullhead City, AZ 86442


FEE# 2018022478

OFFICIAL RECORDS
OF MOHAVE COUNTY
KRISTI BLAIR,
COUNTY RECORDER




05/03/2018 03:28 PM Fee: \$10.00

PAGE: 1 of 2

CERTIFICATE OF LOCATION FOR LODE MINING CLAIM

Amendment BLM Serial # _____

NOTICE IS HEREBY GIVEN that the GVC 435 lode mining claim
has been located by Golden Vertex Corp., whose current mailing
address is 2440 Adobe Road, Suite 101, Bullhead City, AZ 86442



The general course of this claim is N-S and it is situated in Mohave County, Arizona. This claim is 1500 feet
in length and 600 feet in width. = 20 acres - Total Claim Acreage. This claim runs from the location monument on
which this location notice is posted on the centerline of the claim approximately 20 feet in a N direction to the
N end line and 1480 feet in a S direction to the S end line. This claim is marked by six
monuments, one at each corner and one at the center of each end line of the claim.

The location monument on which this notice is posted is situated within Section 34, Township 19 N,
Range 20 W Gila Salt River Base and Meridian, and is 900 feet ^{South} ~~North~~ and 1,980 feet west of the ^{NE} ~~SW~~
corner of Section 34, T 19 N R20W Arizona and this claim encompasses portions of the following quarter
section(s), section(s), Township(s) and Range(s) T 19 N R 20 W Section 34 - NE 1/4


AH0450713

The locality of this claim is referenced above to a surveyed section corner.

The above information is shown on the attached map. DATED AND POSTED on the ground
this 19TH day of April, 2018.

LOCATOR(s) AGENT

Print Name(s) Lloyd Joseph Bardswich

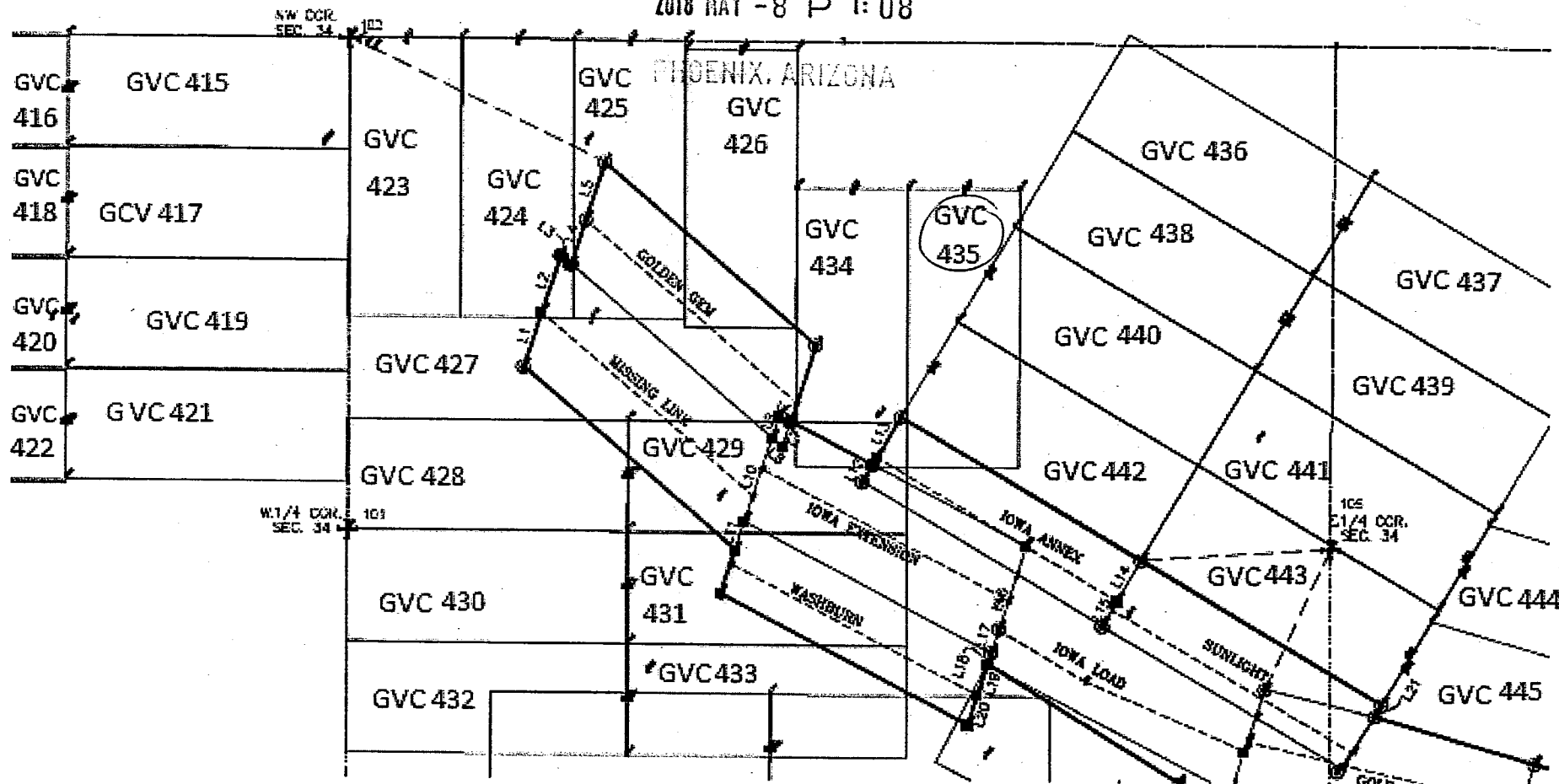
Signature(s) 

AHC450713



RECEIVED
BUREAU OF LAND MANAGEMENT

2018 MAY -8 P 1:08



1. The above map depicts the GVC 435 mining claim, which is located in Section (s) 34, Township 19N, Range 20 W, Gila and Salt River Base and Meridian,
2. Mohave County, Arizona. Total claim acreage is 20 acres
The type of corner and location monuments used are as follows: 2" x 2" stake, 5 feet high

2

After Recordation, please return to
Lloyd Joseph Bardswich
2670 Sanctuary Drive
Bullhead City, AZ 86442


FEE# 2018022479

OFFICIAL RECORDS
OF MOHAVE COUNTY
KRISTI BLAIR,
COUNTY RECORDER




05/03/2018 03:28 PM Fee: \$10.00

PAGE: 1 of 2

CERTIFICATE OF LOCATION FOR LODE MINING CLAIM

Amendment BLM Serial # _____

NOTICE IS HEREBY GIVEN that the GVC 436 lode mining claim
has been located by Golden Vertex Corp., whose current mailing
address is 2440 Adobe Road, Suite 101, Bullhead City, AZ 86442



The general course of this claim is NW-SE and it is situated in Mohave County, Arizona. This claim is 1500 feet in length and 600 feet in width. = 20 acres - Total Claim Acreage. This claim runs from the location monument on which this location notice is posted on the centerline of the claim approximately 20 feet in a SE direction to the SE end line and 1480 feet in a NW direction to the NW end line. This claim is marked by six monuments, one at each corner and one at the center of each end line of the claim.

The location monument on which this notice is posted is situated within Section 35, Township 19 N, Range 20 W Gila Salt River Base and Meridian, and is 1,023 feet ^{South} ~~West~~ and 50 feet ^{East} ~~West~~ of the NE corner of Section 34, T 19 N R20W Arizona and this claim encompasses portions of the following quarter section(s), section(s), Township(s) and Range(s) T 19 N R 20 W Section 34 - NE 1/4
Section 35 - NW 1/4 Section 27 - SE 1/4

AHC450714

The locality of this claim is referenced above to a surveyed section corner.

The above information is shown on the attached map. DATED AND POSTED on the ground this 13TH day of APRIL, 2018.

LOCATOR(s) AGENT

Print Name(s) Lloyd Joseph Bardswich

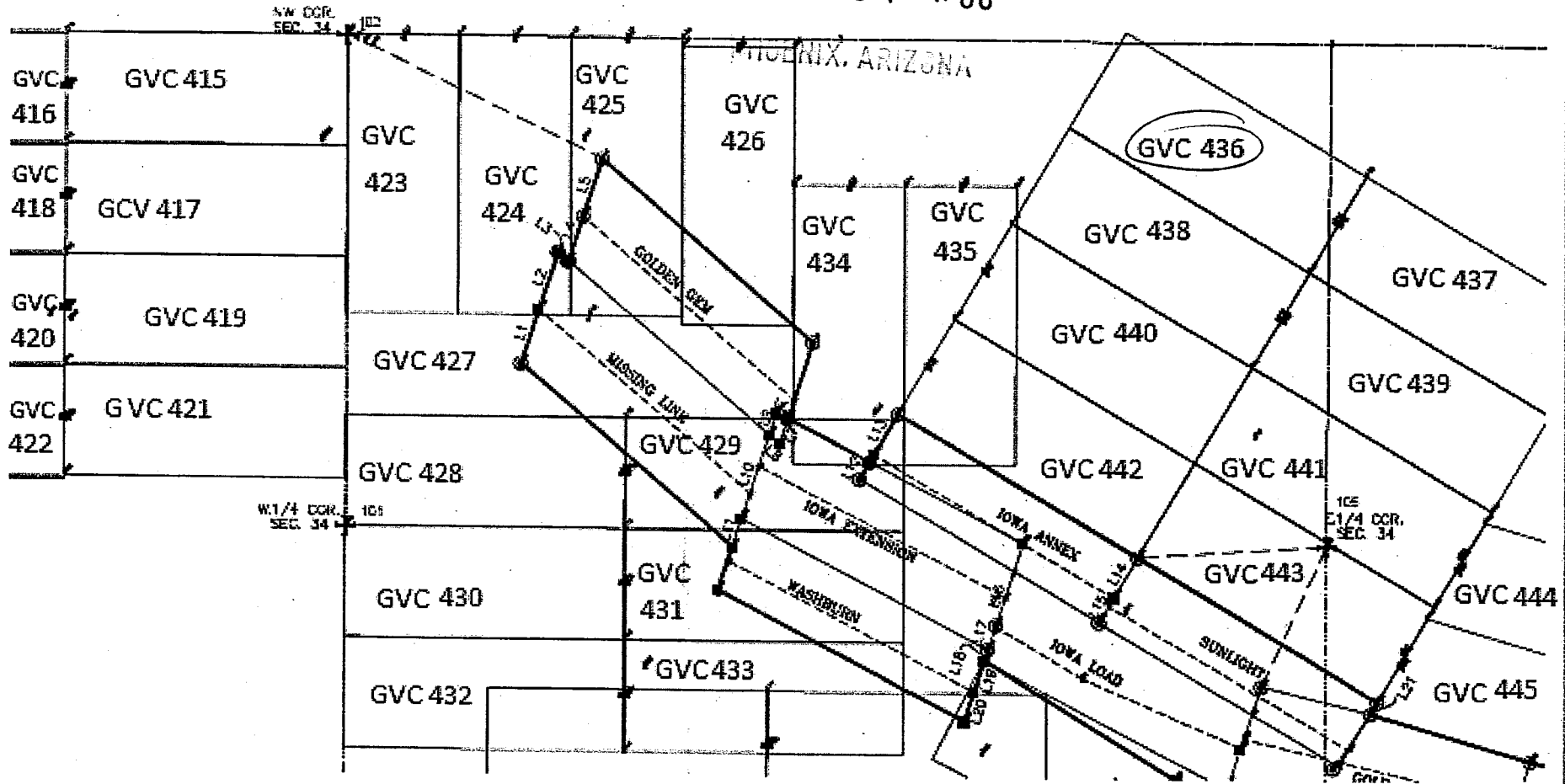
Signature(s) _____


Form MCF100
Revised July 2014

AHC450714



RECEIVED
2018 MAY -8 P 1:08



1. The above map depicts the GVC 436 mining claim, which is located in Section (s) 27/34/35/, Township 19N, Range 20 W, Gila and Salt River Base and Meridian, Mohave County, Arizona. Total claim acreage is 20 acres. The type of corner and location monuments used are as follows: 2" x 2" stake, 5 feet high

2

After Recordation, please return to
Lloyd Joseph Bardswich
2670 Sanctuary Drive
Bullhead City, AZ 86442


FEE# 2018022480

OFFICIAL RECORDS
OF MOHAVE COUNTY
KRISTI BLAIR,
COUNTY RECORDER



05/03/2018 03:28 PM Fee: \$10.00

PAGE: 1 of 2

CERTIFICATE OF LOCATION FOR LODE MINING CLAIM

Amendment BLM Serial # _____

NOTICE IS HEREBY GIVEN that the GVC 437 lode mining claim
has been located by Golden Vertex Corp., whose current mailing
address is 2440 Adobe Road, Suite 101, Bullhead City, AZ 86442

RECEIVED
MAY - 8 P 1:08
MOHAVE COUNTY, ARIZONA

The general course of this claim is NW-SE and it is situated in Mohave County, Arizona. This claim is 1500 feet
in length and 600 feet in width. = 20 acres - Total Claim Acreage. This claim runs from the location monument on
which this location notice is posted on the centerline of the claim approximately 20 feet in a NW direction to the
NW end line and 1480 feet in a SE direction to the SE end line. This claim is marked by six
monuments, one at each corner and one at the center of each end line of the claim.

The location monument on which this notice is posted is situated within Section 35, Township 19 N,
Range 20 W Gila Salt River Base and Meridian, and is 1,040 feet North and 85 feet ^{East} ~~west~~ of the ^{NE} ~~NW~~
corner of Section 34, T 19 N R20W Arizona and this claim encompasses portions of the following quarter
section(s), section(s), Township(s) and Range(s) T 19 N R 20 W Section 34 - NE 1/4
Section 35 - NW 1/4

AHC450715

The locality of this claim is referenced above to a surveyed section corner.

The above information is shown on the attached map. DATED AND POSTED on the ground
this 18TH day of APRIL, 2018.

LOCATOR(s) AGENT

Print Name(s) Lloyd Joseph Bardswich

Signature(s) _____

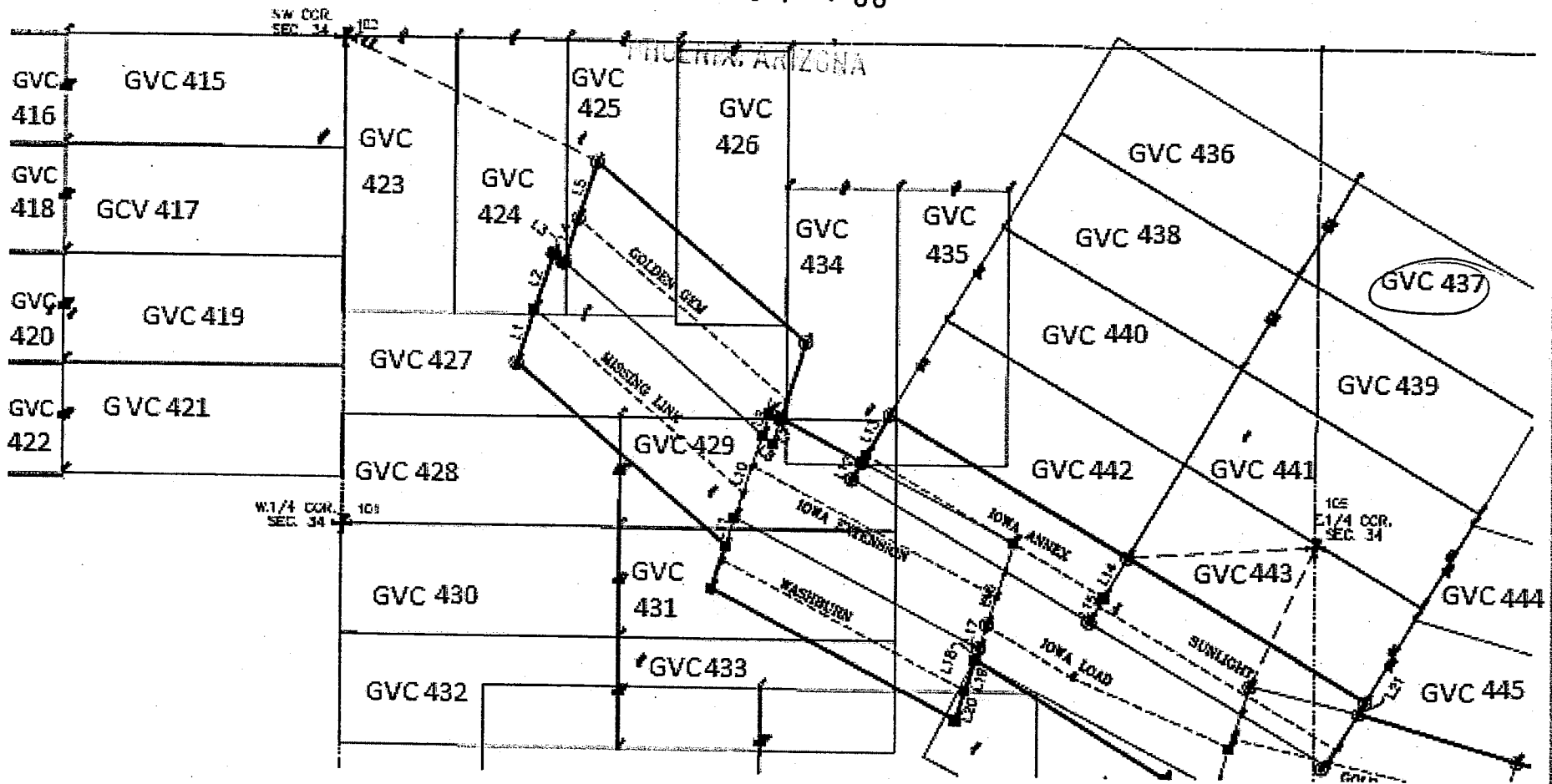

Form MCF100
Revised July 2014

AHC450715



RECEIVED
MAY 10 2018

2018 MAY -8 P 1:08



1. The above map depicts the GVC 437 mining claim, which is located in Section (s) 34/35, Township 19N, Range 20 W, Gila and Salt River Base and Meridian,
2. Mohave County, Arizona. Total claim acreage is 20 acres
The type of corner and location monuments used are as follows: 2" x 2" stake, 5 feet high

2

After Recordation, please return to
Lloyd Joseph Bardswich
2670 Sanctuary Drive
Bullhead City, AZ 86442


FEE# 2018022481

OFFICIAL RECORDS
OF MOHAVE COUNTY
KRISTI BLAIR,
COUNTY RECORDER



05/03/2018 03:28 PM Fee: \$10.00

PAGE: 1 of 2

CERTIFICATE OF LOCATION FOR LODE MINING CLAIM

Amendment BLM Serial # _____

NOTICE IS HEREBY GIVEN that the GVC 438 lode mining claim
has been located by Golden Vertex Corp., whose current mailing
address is 2440 Adobe Road, Suite 101, Bullhead City, AZ 86442

PHOENIX, ARIZONA	2018 MAY - 8 P 1:08	RECEIVED
BLM Date Stamp		

The general course of this claim is NW-SE and it is situated in Mohave County, Arizona. This claim is 1500 feet
in length and 600 feet in width. = 20 acres - Total Claim Acreage. This claim runs from the location monument on
which this location notice is posted on the centerline of the claim approximately 20 feet in a SE direction to the
SE end line and 1480 feet in a NW direction to the NW end line. This claim is marked by six
monuments, one at each corner and one at the center of each end line of the claim.


The location monument on which this notice is posted is situated within Section 34, Township 19 N,
Range 20 W Gila Salt River Base and Meridian, and is 1,540 feet ^{South} ~~North~~ and 250 feet west of the ~~SW~~ ^{NE}
corner of Section 34, T 19 N R20W Arizona and this claim encompasses portions of the following quarter
section(s), section(s), Township(s) and Range(s) T 19 N R 20 W Section 34 - NE 1/4

AHC450716

The locality of this claim is referenced above to a surveyed section corner.

The above information is shown on the attached map. DATED AND POSTED on the ground
this 13TH day of APRIL, 2018.

LOCATOR(s) AGENT

Print Name(s) Lloyd Joseph Bardswich
Signature(s) 

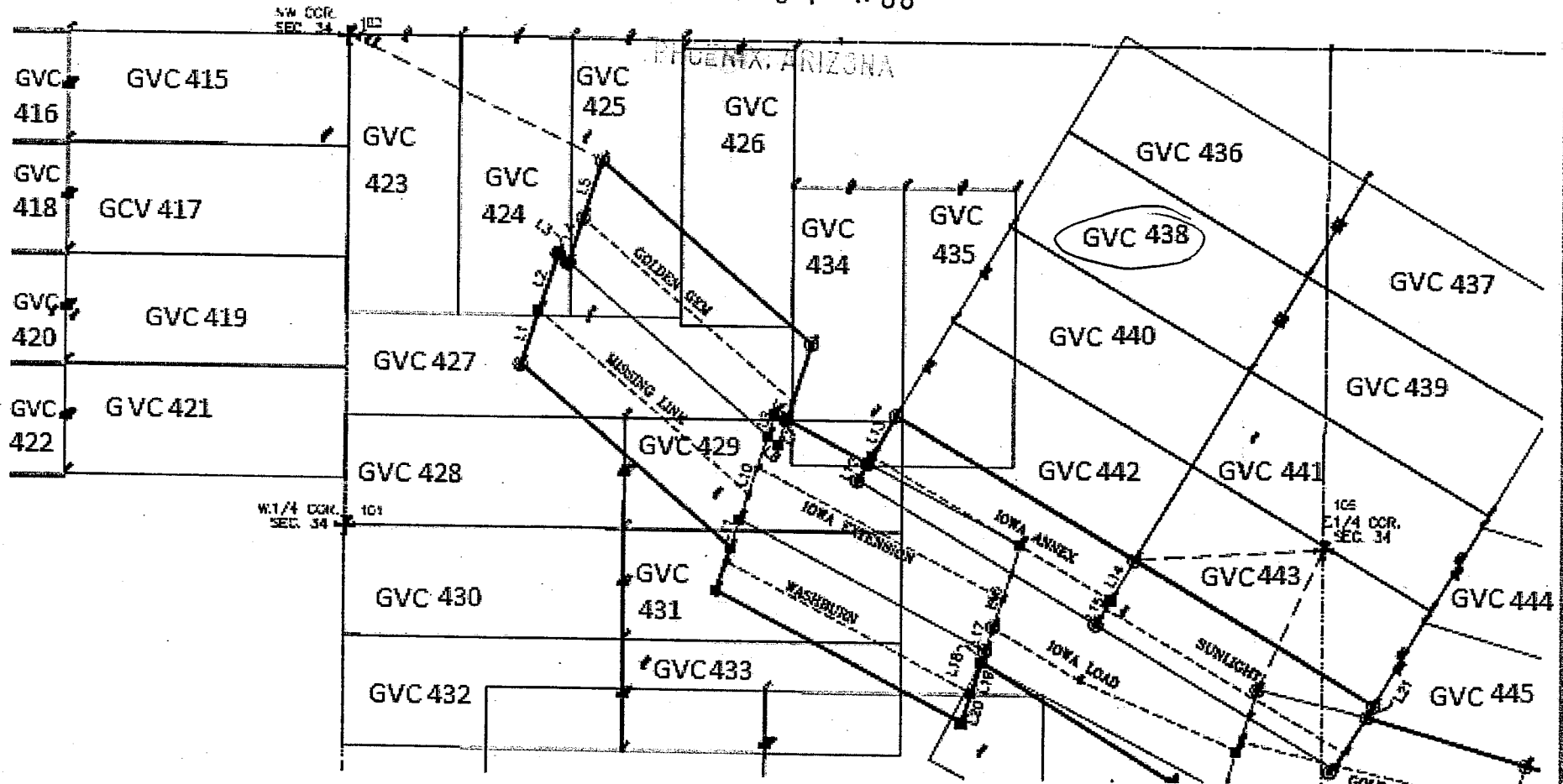
Form MCF100
Revised July 2014

AHC450716



RECEIVED
EL PASO COUNTY, TEXAS

2018 MAY -8 P 1:08



1. The above map depicts the GVC 438 mining claim, which is located in Section (s) 34, Township 19N, Range 20 W, Gila and Salt River Base and Meridian,

2. Mohave County, Arizona. Total claim acreage is 20 acres
 The type of corner and location monuments used are as follows: 2" x 2" stake, 5 feet high

After Recordation, please return to
Lloyd Joseph Bardswich
2670 Sanctuary Drive
Bullhead City, AZ 86442

FEE# 2018022482

OFFICIAL RECORDS
OF MOHAVE COUNTY
KRISTI BLAIR,
COUNTY RECORDER




05/03/2018 03:28 PM Fee: \$10.00

PAGE: 1 of 2

CERTIFICATE OF LOCATION FOR LODE MINING CLAIM

Amendment BLM Serial # _____

NOTICE IS HEREBY GIVEN that the GVC 439 lode mining claim
has been located by Golden Vertex Corp., whose current mailing
address is 2440 Adobe Road, Suite 101, Bullhead City, AZ 86442



The general course of this claim is NW-SE and it is situated in Mohave County, Arizona. This claim is 1500 feet in length and 600 feet in width. = 20 acres - Total Claim Acreage. This claim runs from the location monument on which this location notice is posted on the centerline of the claim approximately 20 feet in a NW direction to the NW end line and 1480 feet in a SE direction to the SE end line. This claim is marked by six monuments, one at each corner and one at the center of each end line of the claim.

The location monument on which this notice is posted is situated within Section 34, Township 19 N, Range 20 W Gila Salt River Base and Meridian, and is 1,560 feet ^{South} ~~North~~ and 215 feet west of the ~~NE~~ ^{NE} corner of Section 34, T 19 N R20W Arizona and this claim encompasses portions of the following quarter section(s), section(s), Township(s) and Range(s) T 19 N R 20 W Section 34 - NE 1/4
Section 35 - NW 1/4

The locality of this claim is referenced above to a surveyed section corner.

The above information is shown on the attached map. DATED AND POSTED on the ground this 19TH day of APRIL, 2018.

LOCATOR(s) AGENT

Print Name(s) Lloyd Joseph Bardswich

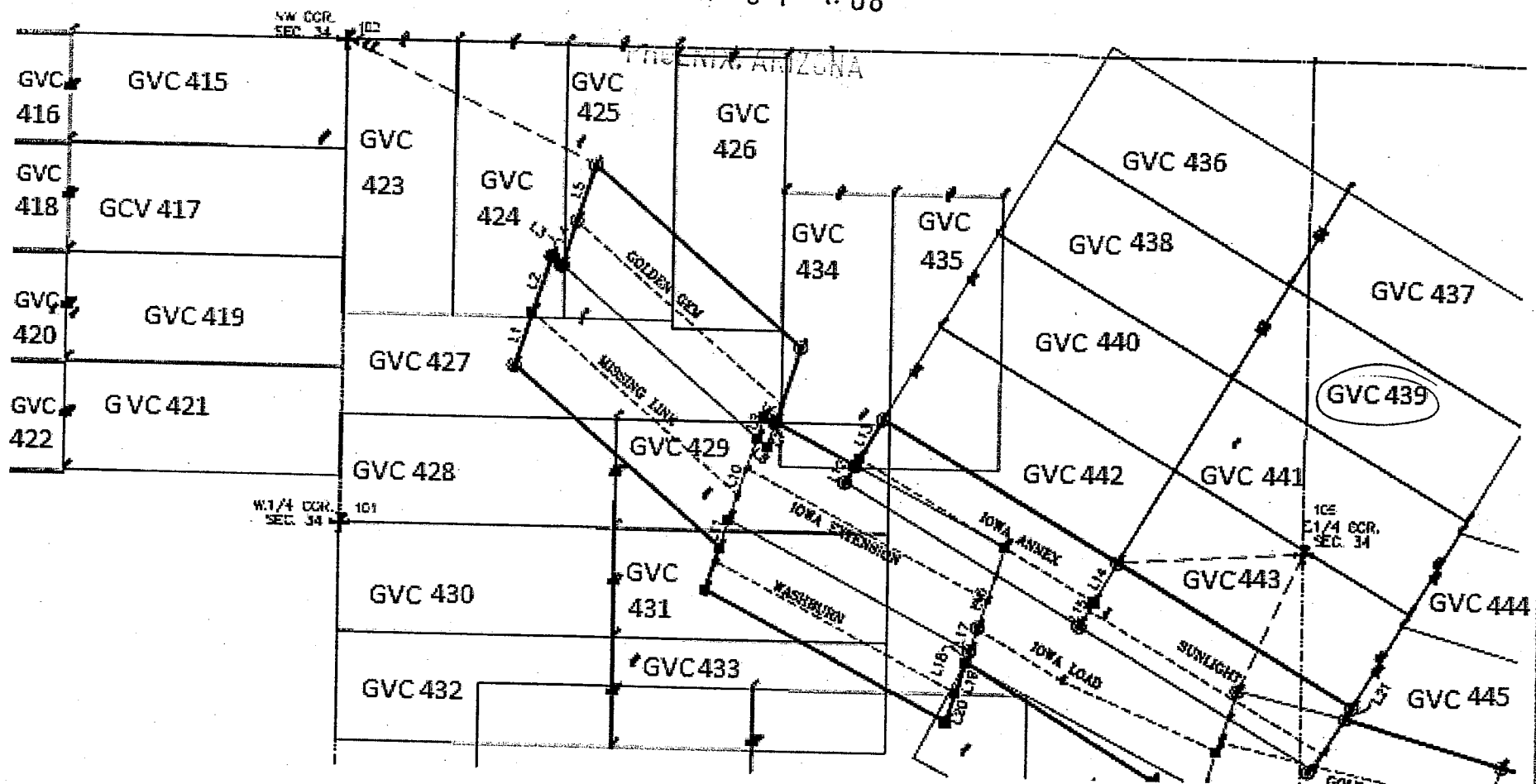
Signature(s) [Signature]

AMC450717

AHC450717

RECEIVED
CLM RECEIVED OFFICE

2010 MAY -8 P 1:08



1. The above map depicts the GVC 439 mining claim, which is located in Section (s) 34/35, Township 19N, Range 20 W, Gila and Salt River Base and Meridian,
2. Mohave County, Arizona. Total claim acreage is 20 acres
 The type of corner and location monuments used are as follows: 2" x 2" stake, 5 feet high

2

After Recordation, please return to
Lloyd Joseph Bardswich
2670 Sanctuary Drive
Bullhead City, AZ 86442

FEE# 2018022483

OFFICIAL RECORDS
OF MOHAVE COUNTY
KRISTI BLAIR,
COUNTY RECORDER



05/03/2018 03:28 PM Fee: \$10.00

PAGE: 1 of 2

RECEIVED
2018 MAY -8 P 1:08
MOHAVE COUNTY, ARIZONA

CERTIFICATE OF LOCATION FOR LODE MINING CLAIM

Amendment BLM Serial # _____

NOTICE IS HEREBY GIVEN that the GVC 440 lode mining claim
has been located by Golden Vertex Corp., whose current mailing
address is 2440 Adobe Road, Suite 101, Bullhead City, AZ 86442

BLM
Date
Stamp

The general course of this claim is NW-SE and it is situated in Mohave County, Arizona. This claim is 1500 feet in length and 600 feet in width. = 20 acres - Total Claim Acreage. This claim runs from the location monument on which this location notice is posted on the centerline of the claim approximately 20 feet in a SE direction to the SE end line and 1480 feet in a NW direction to the NW end line. This claim is marked by six monuments, one at each corner and one at the center of each end line of the claim.

The location monument on which this notice is posted is situated within Section 34, Township 19 N, Range 20 W Gila Salt River Base and Meridian, and is 2,062 feet ^{South} ~~North~~ and 548 feet west of the ~~NE~~ ^{NE} corner of Section 34, T 19 N R20W Arizona and this claim encompasses portions of the following quarter section(s), section(s), Township(s) and Range(s) T 19 N R 20 W Section 34 - NE 1/4

AHC450718

The locality of this claim is referenced above to a surveyed section corner.

The above information is shown on the attached map. DATED AND POSTED on the ground
this 18TH day of APRIL, 2018.

LOCATOR(s) AGENT

Print Name(s) Lloyd Joseph Bardswich

Signature(s) [Handwritten Signature]

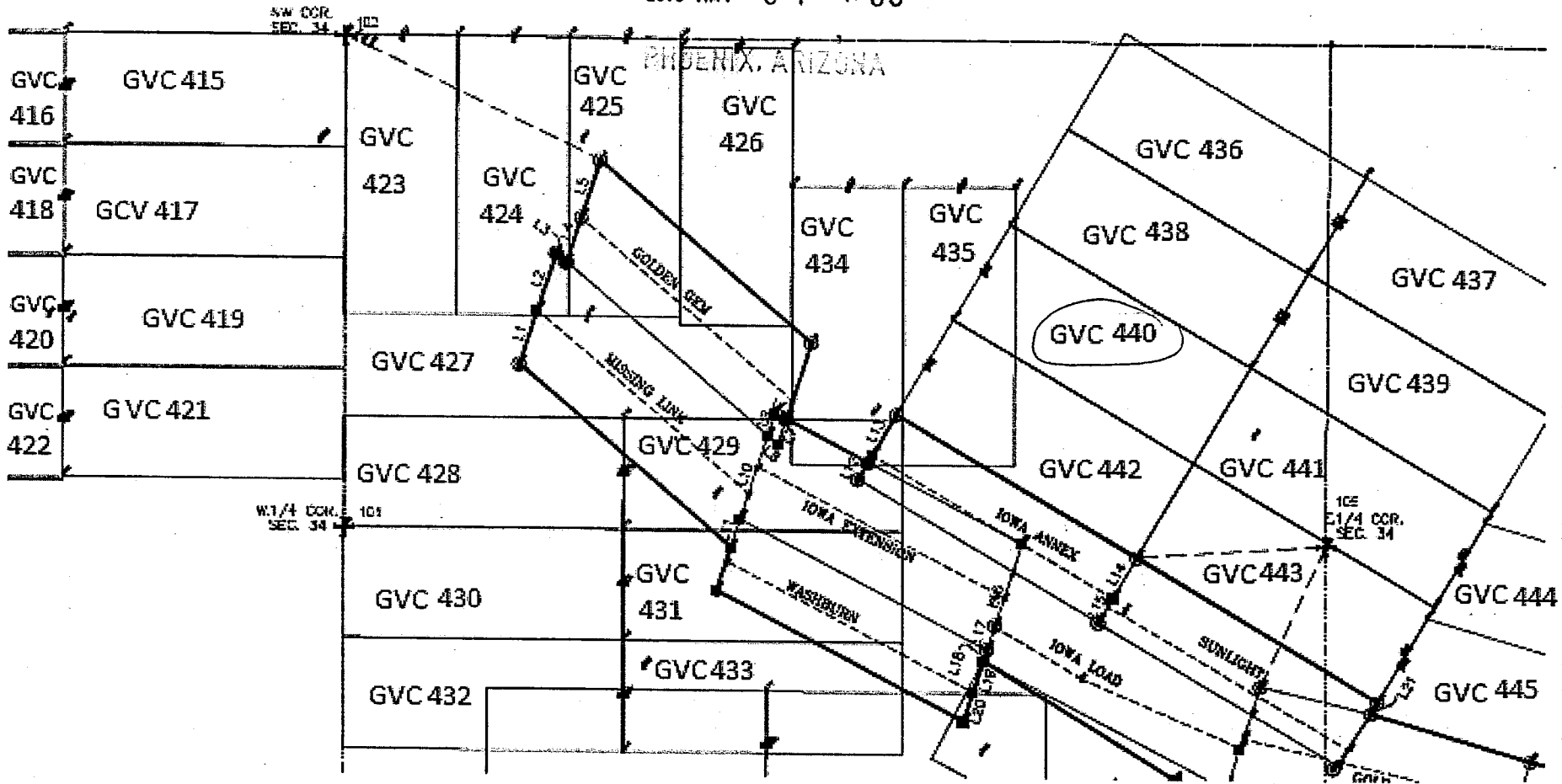
Form MCF100
Revised July 2014

AHC450718



RECEIVED
MAY 17 2018

2018 MAY -8 P 1:08



1. The above map depicts the GVC 440 mining claim, which is located in Section (s) 34, Township 19N, Range 20 W, Gila and Salt River Base and Meridian,

2. Mohave County, Arizona. Total claim acreage is 20 acres
 The type of corner and location monuments used are as follows: 2" x 2" stake, 5 feet high

2

After Recordation, please return to
Lloyd Joseph Bardswich
2670 Sanctuary Drive
Bullhead City, AZ 86442


FEE# 2018022484

OFFICIAL RECORDS
OF MOHAVE COUNTY
KRISTI BLAIR,
COUNTY RECORDER




05/03/2018 03:28 PM Fee: \$10.00

PAGE: 1 of 2

CERTIFICATE OF LOCATION FOR LODE MINING CLAIM

Amendment BLM Serial # _____

NOTICE IS HEREBY GIVEN that the GVC 441 lode mining claim
has been located by Golden Vertex Corp., whose current mailing
address is 2440 Adobe Road, Suite 101, Bullhead City, AZ 86442



The general course of this claim is NW-SE and it is situated in Mohave County, Arizona. This claim is 1500 feet
in length and 600 feet in width. = 20 acres - Total Claim Acreage. This claim runs from the location monument on
which this location notice is posted on the centerline of the claim approximately 20 feet in a NW direction to the
NW end line and 1480 feet in a SE direction to the SE end line. This claim is marked by six
monuments, one at each corner and one at the center of each end line of the claim.

The location monument on which this notice is posted is situated within Section 34, Township 19 N,
Range 20 W Gila Salt River Base and Meridian, and is 2082 feet ^{South} ~~North~~ and 514 feet west of the ^{NE} ~~NW~~
corner of Section 34, T 19 N R20W Arizona and this claim encompasses portions of the following quarter
section(s), section(s), Township(s) and Range(s) T 19 N R 20 W Section 34 - NE 1/4
Section 35 - NW + SW 1/4

AHC450719

The locality of this claim is referenced above to a surveyed section corner.

The above information is shown on the attached map. DATED AND POSTED on the ground
this 18TH day of APRIL, 2018.

LOCATOR(s) AGENT

Print Name(s) Lloyd Joseph Bardswich

Signature(s)

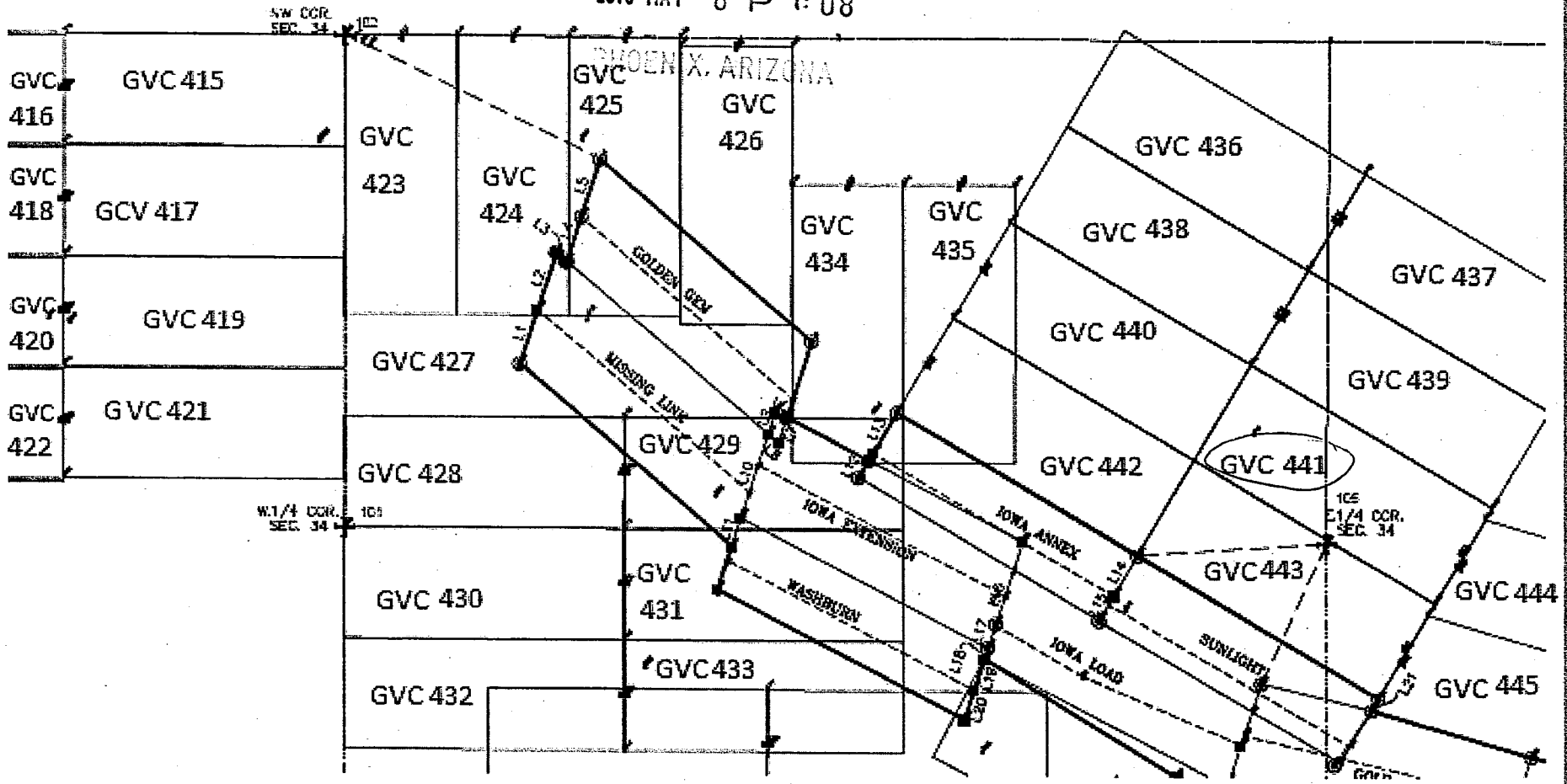
Form MCF100
Revised July 2014

AHC450719



RECEIVED
COUNTY CLERK'S OFFICE

2018 MAY -8 P 1:08



1. The above map depicts the GVC 441 mining claim, which is located in Section (s) 34/35, Township 19N, Range 20 W, Gila and Salt River Base and Meridian,

2. Mohave County, Arizona. Total claim acreage is 20 acres
 The type of corner and location monuments used are as follows: 2" x 2" stake, 5 feet high

2

After Recordation, please return to
Lloyd Joseph Bardswich
2670 Sanctuary Drive
Bullhead City, AZ 86442


FEE# 2018022485

OFFICIAL RECORDS
OF MOHAVE COUNTY
KRISTI BLAIR,
COUNTY RECORDER



05/03/2018 03:28 PM Fee: \$10.00

PAGE: 1 of 2

CERTIFICATE OF LOCATION FOR LODE MINING CLAIM

Amendment BLM Serial # _____

NOTICE IS HEREBY GIVEN that the GVC 442 lode mining claim
has been located by Golden Vertex Corp., whose current mailing
address is 2440 Adobe Road, Suite 101, Bullhead City, AZ 86442

PHENIX, ARIZONA	2018 MAY - 8 P 1:09	RECEIVED
BLM Date Stamp		

The general course of this claim is NW-SE and it is situated in Mohave County, Arizona. This claim is 1500 feet in length and 600 feet in width. = 20 acres - Total Claim Acreage. This claim runs from the location monument on which this location notice is posted on the centerline of the claim approximately 20 feet in a SE direction to the SE end line and 1480 feet in a NW direction to the NW end line. This claim is marked by six monuments, one at each corner and one at the center of each end line of the claim.

The location monument on which this notice is posted is situated within Section 34, Township 19 N, Range 20 W Gila Salt River Base and Meridian, and is 2,580 feet ^{South} ~~North~~ and 848 feet ^{NE} ~~NW~~ west of the ~~NW~~ corner of Section 34, T. 19 N R20W Arizona and this claim encompasses portions of the following quarter section(s), section(s), Township(s) and Range(s) T 19 N R 20 W Section 34 - NE + SE 1/4s

AMC450720

The locality of this claim is referenced above to a surveyed section corner.

The above information is shown on the attached map. DATED AND POSTED on the ground this 18TH day of APRIL, 2018.

LOCATOR(s) AGENT

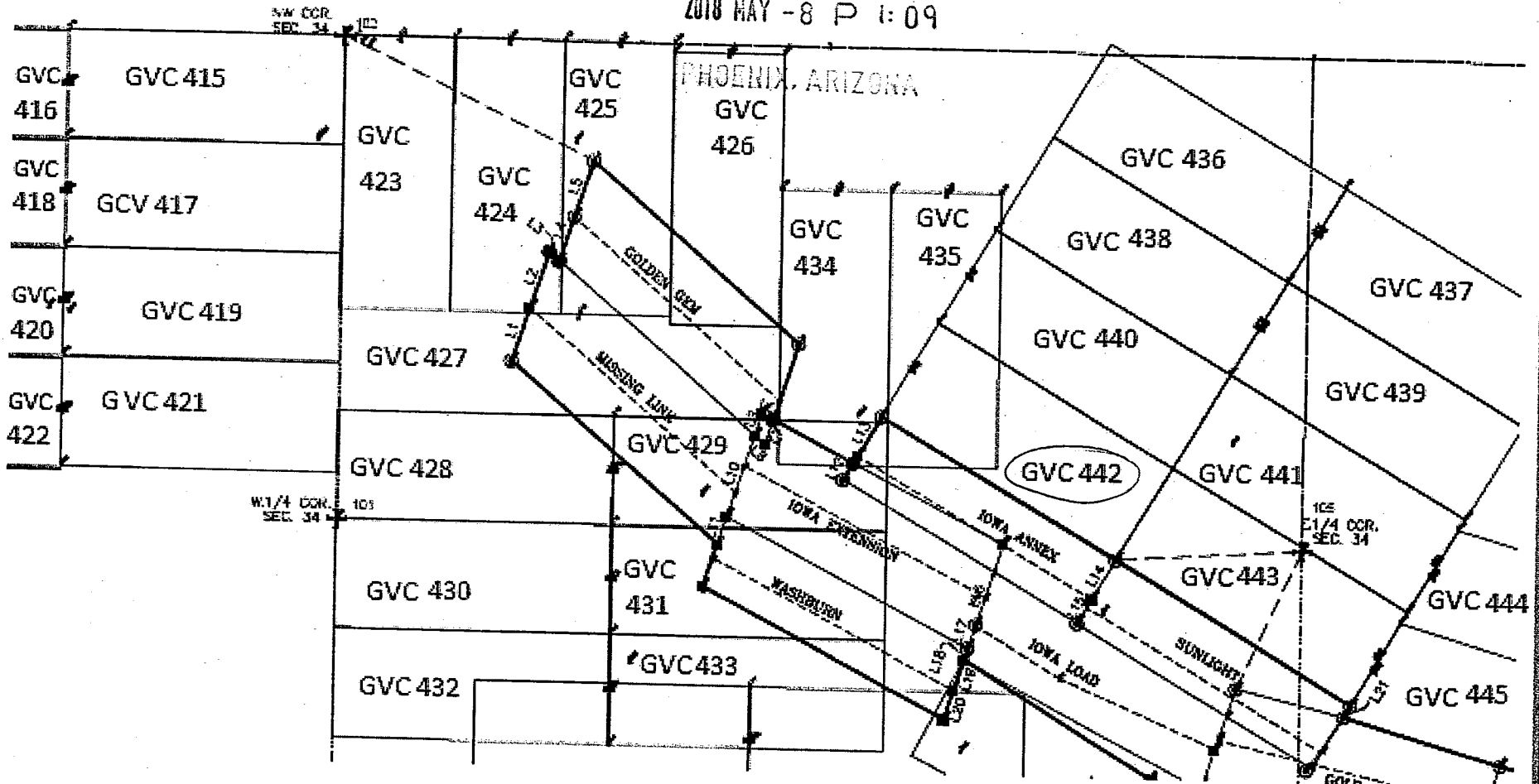
Print Name(s) Lloyd Joseph Bardswich

Signature(s) _____


Form MCF100
Revised July 2014



RECEIVED
 2018 MAY -8 P 1:09



1. The above map depicts the GVC 442 mining claim, which is located in Section (s) 34, Township 19N, Range 20 W, Gila and Salt River Base and Meridian,

2. Mohave County, Arizona. Total claim acreage is 20 acres
 The type of corner and location monuments used are as follows: 2" x 2" stake, 5 feet high

2

After Recordation, please return to
Lloyd Joseph Bardswich
2670 Sanctuary Drive
Bullhead City, AZ 86442

FEE# 2018022486

OFFICIAL RECORDS
OF MOHAVE COUNTY
KRISTI BLAIR
COUNTY RECORDER



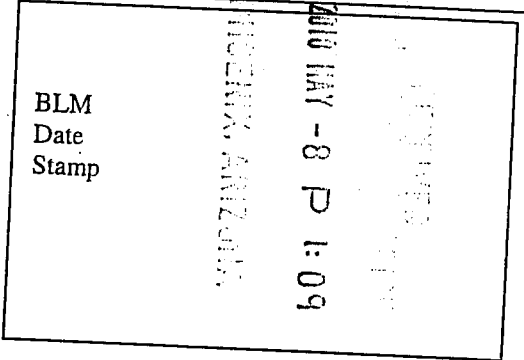
05/03/2018 03:28 PM Fee: \$10.00

PAGE: 1 of 2

CERTIFICATE OF LOCATION FOR LODE MINING CLAIM

Amendment BLM Serial # _____

NOTICE IS HEREBY GIVEN that the GVC 443 lode mining claim
has been located by Golden Vertex Corp., whose current mailing
address is 2440 Adobe Road, Suite 101, Bullhead City, AZ 86442



The general course of this claim is NW-SE and it is situated in Mohave County, Arizona. This claim is 1500 feet
in length and 600 feet in width. = 20 acres - Total Claim Acreage. This claim runs from the location monument on
which this location notice is posted on the centerline of the claim approximately 20 feet in a NW direction to the
NW end line and 1480 feet in a SE direction to the SE end line. This claim is marked by six
monuments, one at each corner and one at the center of each end line of the claim.

The location monument on which this notice is posted is situated within Section 34, Township 19 N,
Range 20 W Gila Salt River Base and Meridian, and is 2,600 feet ^{South} ~~North~~ and 814 feet west of the ~~NW~~ ^{NE}
corner of Section 34, T 19 N R20W Arizona and this claim encompasses portions of the following quarter
section(s), section(s), Township(s) and Range(s) T 19 N R 20 W Section 34 - NE + SE 1/4
Section 35 - SW 1/4

The locality of this claim is referenced above to a surveyed section corner.

The above information is shown on the attached map. DATED AND POSTED on the ground
this 19TH day of APRIL, 2018.

LOCATOR(s) AGENT

Print Name(s) Lloyd Joseph Bardswich

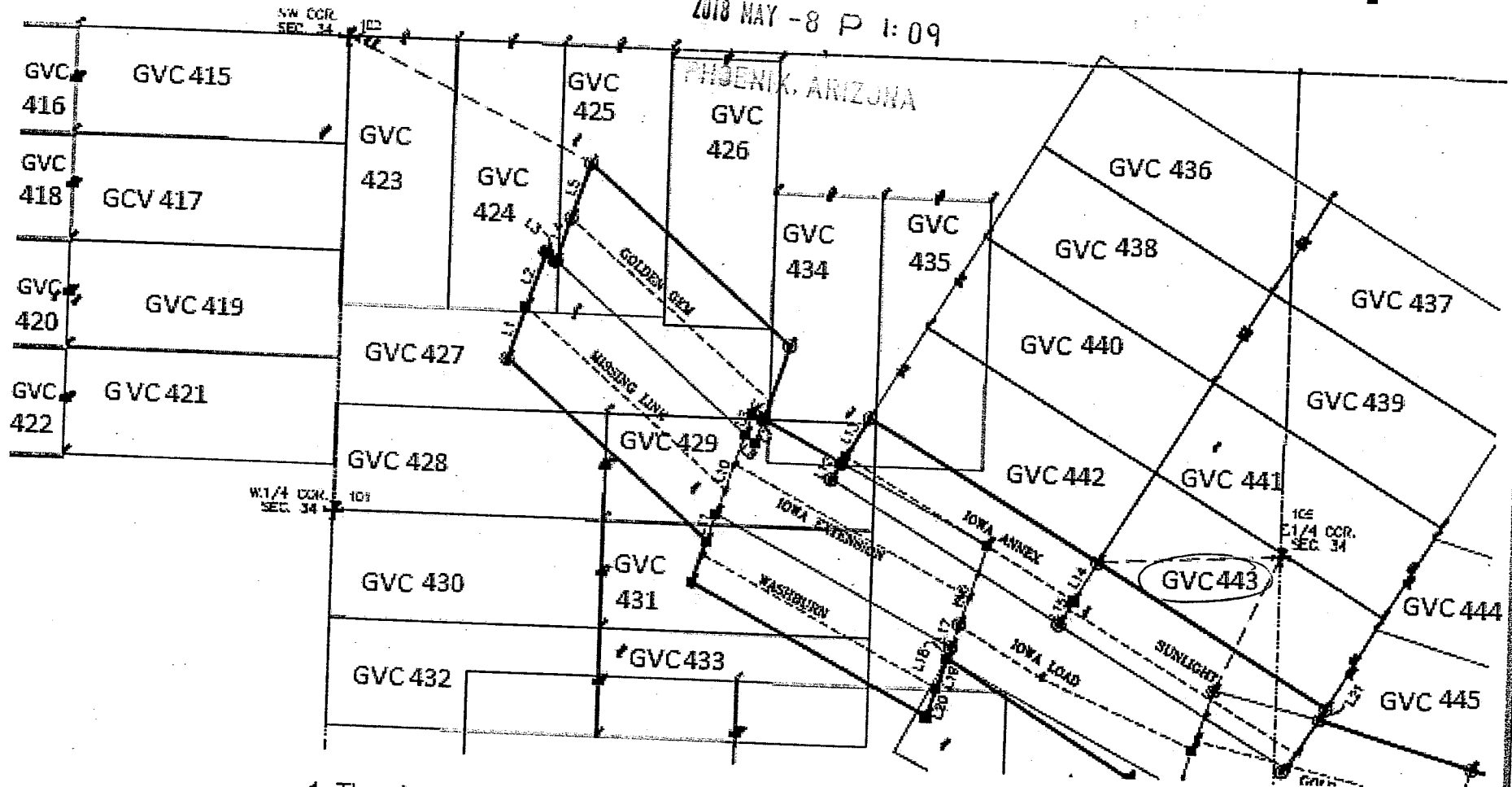
Signature(s) [Handwritten Signature]

AHC450721

AHC450721



RECEIVED
2018 MAY -8 P 1:09



1. The above map depicts the GVC 443 mining claim, which is located in Section (s) 34/35, Township 19N, Range 20 W, Gila and Salt River Base and Meridian, Mohave County, Arizona. Total claim acreage is 20 acres
The type of corner and location monuments used are as follows: 2" x 2" stake, 5 feet high

2

After Recordation, please return to
Lloyd Joseph Bardswich
2670 Sanctuary Drive
Bullhead City, AZ 86442


FEE# 2018022487

OFFICIAL RECORDS
OF MOHAVE COUNTY
KRISTI BLAIR,
COUNTY RECORDER




05/03/2018 03:28 PM Fee: \$10.00

PAGE: 1 of 2

CERTIFICATE OF LOCATION FOR LODE MINING CLAIM

Amendment BLM Serial # _____

NOTICE IS HEREBY GIVEN that the GVC 444 lode mining claim
has been located by Golden Vertex Corp., whose current mailing
address is 2440 Adobe Road, Suite 101, Bullhead City, AZ 86442



The general course of this claim is NW-SE and it is situated in Mohave County, Arizona. This claim is 1500 feet
in length and 600 feet in width. = 20 acres - Total Claim Acreage. This claim runs from the location monument on
which this location notice is posted on the centerline of the claim approximately 20 feet in a NW direction to the
NW end line and 1480 feet in a SE direction to the SE end line. This claim is marked by six
monuments, one at each corner and one at the center of each end line of the claim.

The location monument on which this notice is posted is situated within Section 35, Township 19 N,
Range 20 W Gila Salt River Base and Meridian, and is 2,830 feet ^{South} ~~North~~ and 430 feet ^{East} ~~West~~ of the ^{NE} ~~NW~~
corner of Section 34, T 19 N R20W Arizona and this claim encompasses portions of the following quarter
section(s), section(s), Township(s) and Range(s) T 19 N R 20 W Section 35 - NW + SW 1/4 S

AMC450722

The locality of this claim is referenced above to a surveyed section corner.

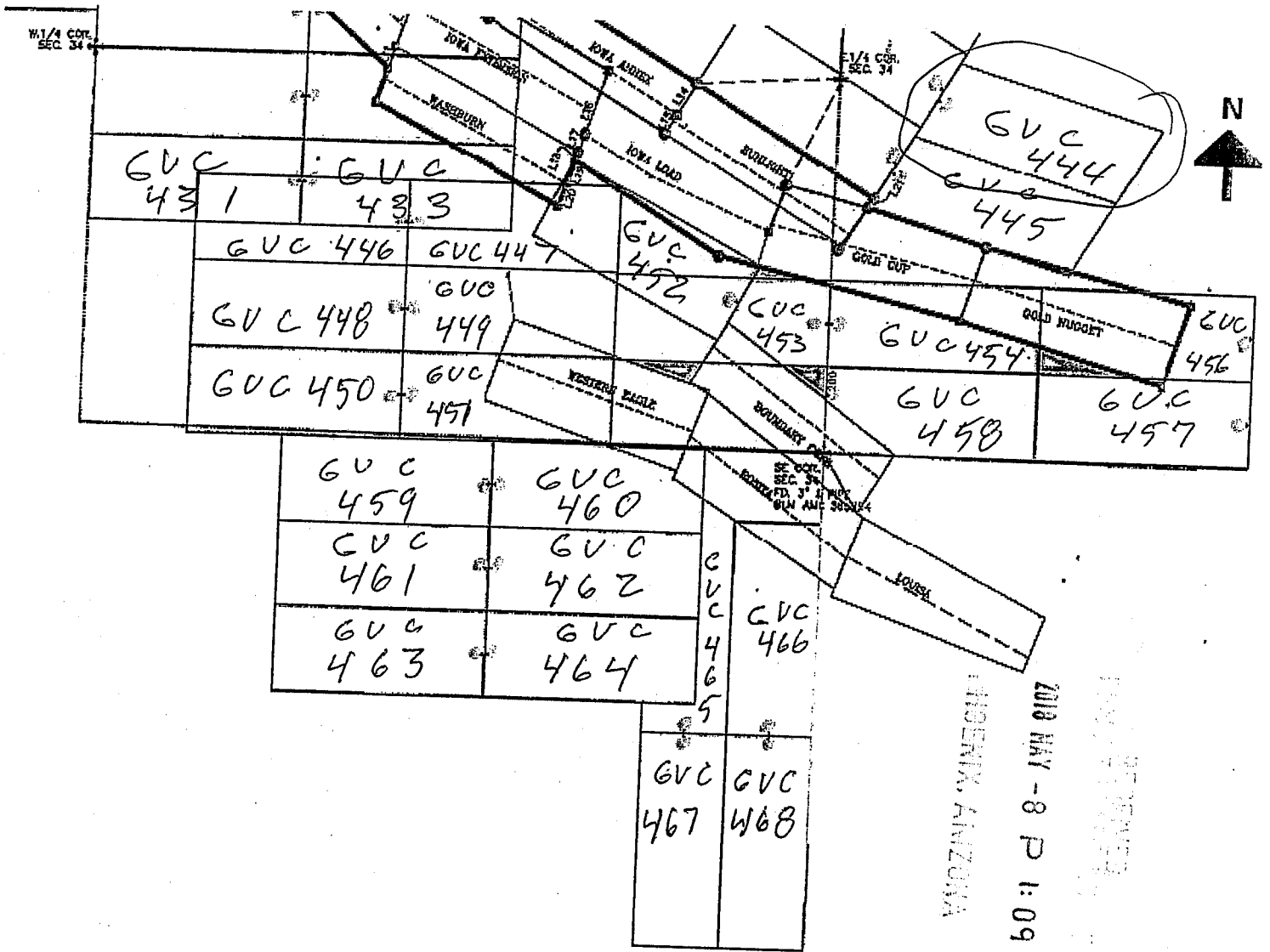
The above information is shown on the attached map. DATED AND POSTED on the ground
this 18TH day of APRIL, 2018.

LOCATOR(s) AGENT

Print Name(s) Lloyd Joseph Bardswich

Signature(s) _____


Form MCF100
Revised July 2014



1. The above map depicts the GVC 444 mining claim, which is located in Section (s) 35, Township 19N, Range 20 W, Gila and Salt River Base and Meridian,
2. Mohave County, Arizona. Total claim acreage is 20 acres
 The type of corner and location monuments used are as follows: 2" x 2" stake, 5 feet high

ANC450722

2

After Recordation, please return to
Lloyd Joseph Bardswich
2670 Sanctuary Drive
Bullhead City, AZ 86442


FEE# 2018022488

OFFICIAL RECORDS
OF MOHAVE COUNTY
KRISTI BLAIR,
COUNTY RECORDER



05/03/2018 03:28 PM Fee: \$10.00

PAGE: 1 of 2

CERTIFICATE OF LOCATION FOR LODE MINING CLAIM

Amendment BLM Serial # _____

NOTICE IS HEREBY GIVEN that the GVC 445 lode mining claim
has been located by Golden Vertex Corp., whose current mailing
address is 2440 Adobe Road, Suite 101, Bullhead City, AZ 86442

BLM
Date
Stamp
MAY 3 2018
1:09 PM
MOHAVE COUNTY RECORDER
KRISTI BLAIR
ARIZONA

The general course of this claim is NW-SE and it is situated in Mohave County, Arizona. This claim is 1500 feet
in length and 600 feet in width. = 20 acres - Total Claim Acreage. This claim runs from the location monument on
which this location notice is posted on the centerline of the claim approximately 20 feet in a NW direction to the
NW end line and 1480 feet in a SE direction to the SE end line. This claim is marked by six
monuments, one at each corner and one at the center of each end line of the claim.

The location monument on which this notice is posted is situated within Section 35, Township 19 N,
Range 20 W Gila Salt River Base and Meridian, and is 3,280 feet ^{South} ~~North~~ and 340 feet ^{East} ~~West~~ of the NE
corner of Section 34, T 19 N R20W Arizona and this claim encompasses portions of the following quarter
section(s), section(s), Township(s) and Range(s) T 19 N R 20 W Section 35 - SW 1/4


AR 0450723

The locality of this claim is referenced above to a surveyed section corner.

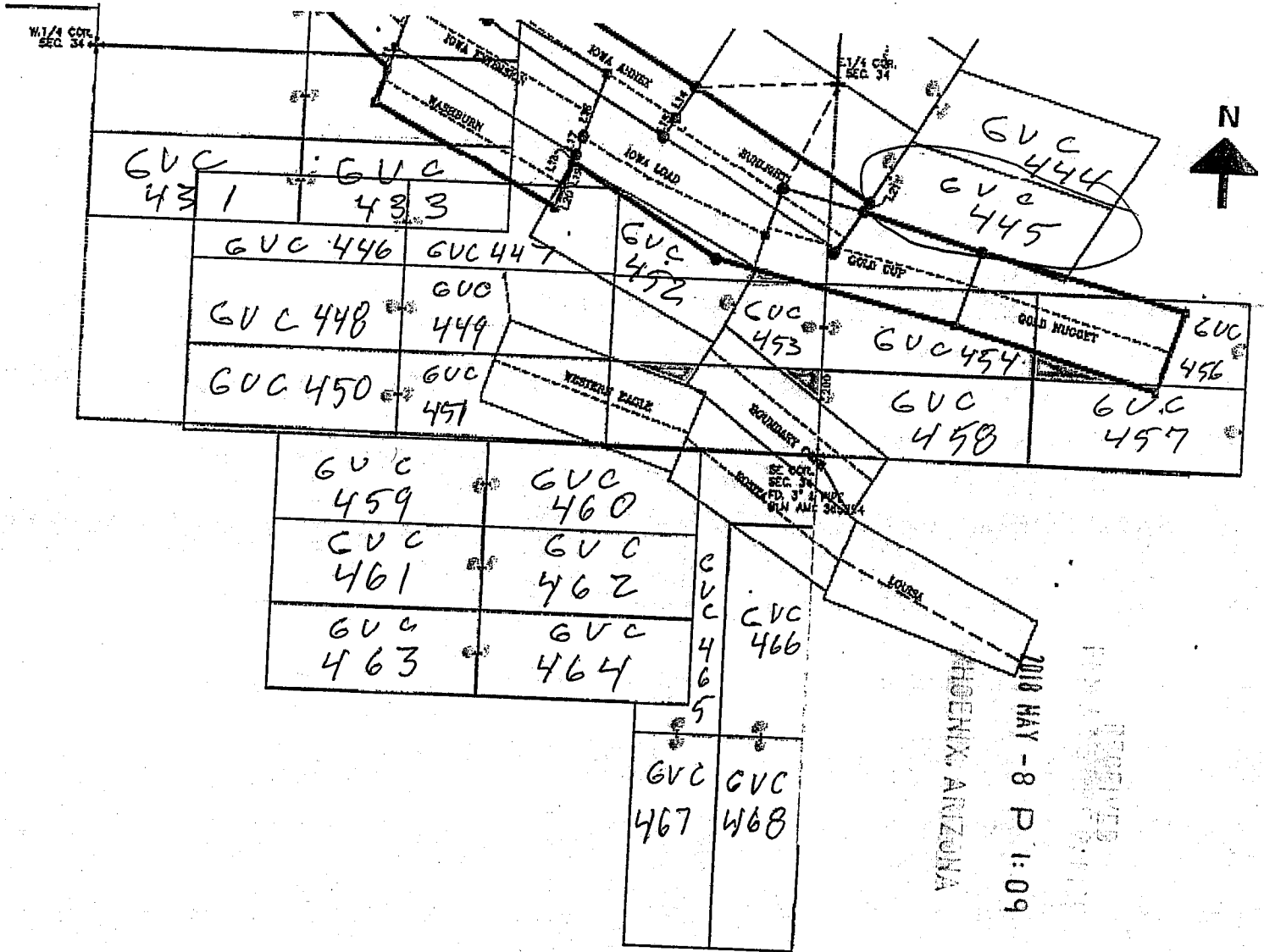
The above information is shown on the attached map. DATED AND POSTED on the ground
this 13TH day of April, 2018.

LOCATOR(s) AGENT

Print Name(s) Lloyd Joseph Bardswich

Signature(s) 

Form MCF100
Revised July 2014



1. The above map depicts the GVC 445 mining claim, which is located in Section (s) 35, Township 19N, Range 20 W, Gila and Salt River Base and Meridian,
2. Mohave County, Arizona. Total claim acreage is 20 acres
 The type of corner and location monuments used are as follows: 2" x 2" stake, 5 feet high

AMC450723

2

After Recordation, please return to
Lloyd Joseph Bardswich
2670 Sanctuary Drive
Bullhead City, AZ 86442


FEE# 2018022489

OFFICIAL RECORDS
OF MOHAVE COUNTY
KRISTI BLAIR,
COUNTY RECORDER




05/03/2018 03:28 PM Fee: \$10.00

PAGE: 1 of 2

CERTIFICATE OF LOCATION FOR LODE MINING CLAIM

Amendment BLM Serial # _____

NOTICE IS HEREBY GIVEN that the GVC 446 lode mining claim
has been located by Golden Vertex Corp., whose current mailing
address is 2440 Adobe Road, Suite 101, Bullhead City, AZ 86442



The general course of this claim is E-W and it is situated in Mohave County, Arizona. This claim is 1500 feet
in length and 600 feet in width. = 20 acres - Total Claim Acreage. This claim runs from the location monument on
which this location notice is posted on the centerline of the claim approximately 20 feet in a E direction to the
E end line and 1480 feet in a W direction to the W end line. This claim is marked by six
monuments, one at each corner and one at the center of each end line of the claim.

The location monument on which this notice is posted is situated within Section 34, Township 19 N,
Range 20 W Gila Salt River Base and Meridian, and is 3,790 feet ^{South} ~~North~~ and 2,280 feet ^{East} ~~West~~ of the NW
corner of Section 34, T 19 N R20W Arizona and this claim encompasses portions of the following quarter
section(s), section(s), Township(s) and Range(s) T 19 N R 20 W Section 34 - SW 1/4


ARIC450724

The locality of this claim is referenced above to a surveyed section corner.

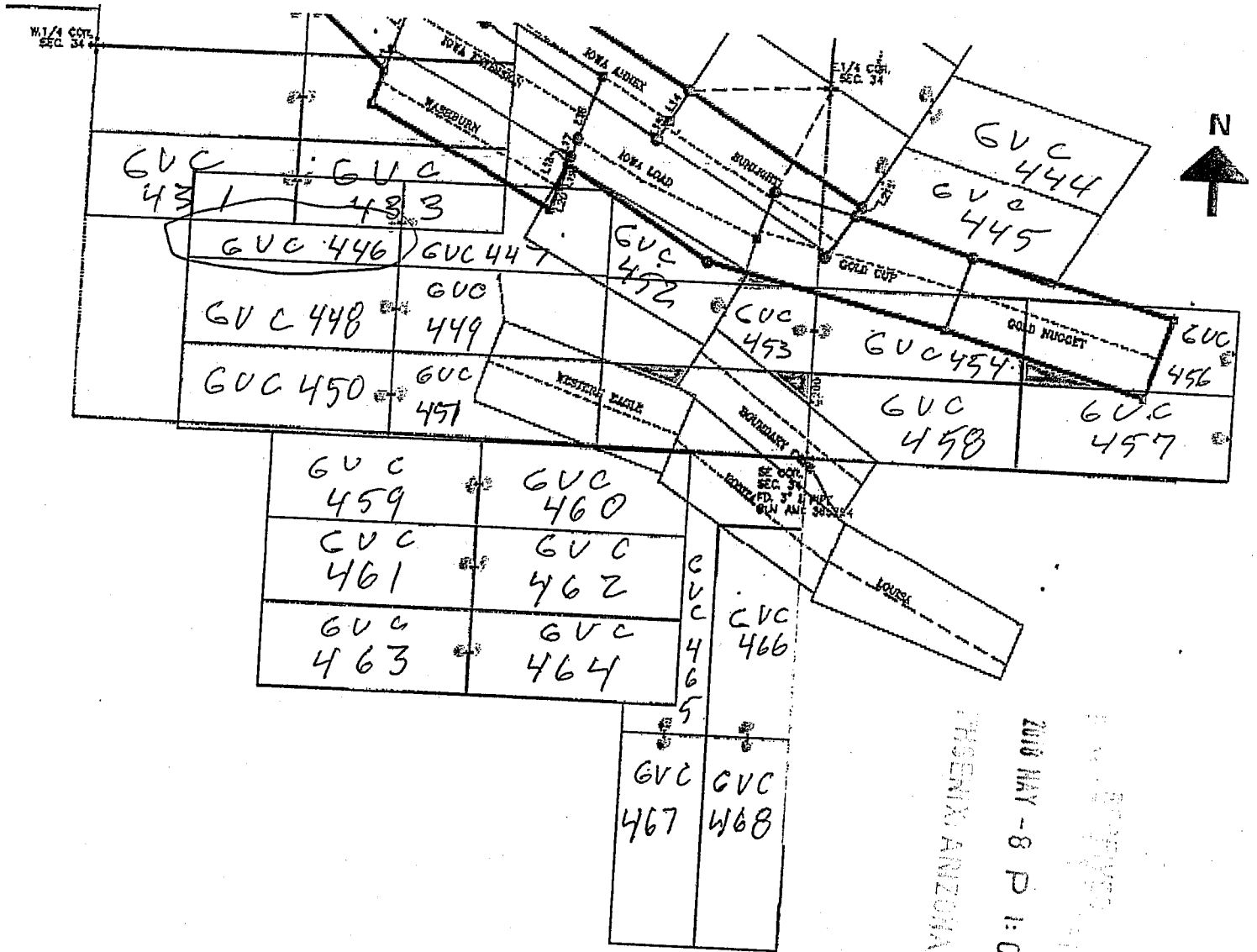
The above information is shown on the attached map. DATED AND POSTED on the ground
this 13TH day of APRIL, 2018.

LOCATOR(s) AGENT

Print Name(s) Lloyd Joseph Bardswich

Signature(s) 

Form MCF100
Revised July 2014



HENSENIX ANZOSHA
 2010 MAY - 8 P 1:09

1. The above map depicts the GVC 446 mining claim, which is located in Section (s) 34, Township 19N, Range 20 W, Gila and Salt River Base and Meridian,
2. Mohave County, Arizona. Total claim acreage is 20 acres
 The type of corner and location monuments used are as follows: 2" x 2" stake. 5 feet high

AMC450724

After Recordation, please return to
Lloyd Joseph Bardswich
2670 Sanctuary Drive
Bullhead City, AZ 86442

FEE# 2018022490

OFFICIAL RECORDS
OF MOHAVE COUNTY
KRISTI BLAIR,
COUNTY RECORDER



05/03/2018 03:28 PM Fee: \$10.00

PAGE: 1 of 2

CERTIFICATE OF LOCATION FOR LODE MINING CLAIM

Amendment BLM Serial # _____

NOTICE IS HEREBY GIVEN that the GVC 447 lode mining claim
has been located by Golden Vertex Corp., whose current mailing
address is 2440 Adobe Road, Suite 101, Bullhead City, AZ 86442

BLM Date Stamp	APR 11 2018 3:28 PM
----------------------	------------------------

The general course of this claim is E-W and it is situated in Mohave County, Arizona. This claim is 1500 feet
in length and 600 feet in width. = 20 acres - Total Claim Acreage. This claim runs from the location monument on
which this location notice is posted on the centerline of the claim approximately 20 feet in a W direction to the
W end line and 1480 feet in a E direction to the E end line. This claim is marked by six
monuments, one at each corner and one at the center of each end line of the claim.

The location monument on which this notice is posted is situated within Section 34, Township 19 N,
Range 20 W Gila Salt River Base and Meridian, and is 3790 feet ^{South} ~~North~~ and 2320 feet ^{East} ~~West~~ of the NW
corner of Section 34, T 19 N R20W Arizona and this claim encompasses portions of the following quarter
section(s), section(s), Township(s) and Range(s) T 19 N R 20 W Section 34 - SW + SE 1/4's

ANCH450725

The locality of this claim is referenced above to a surveyed section corner.

The above information is shown on the attached map. DATED AND POSTED on the ground
this 18TH day of APRIL, 2018.


LOCATOR(s) AGENT

Print Name(s) Lloyd Joseph Bardswich

Signature(s) [Handwritten Signature]

2

After Recordation, please return to
Lloyd Joseph Bardswich
2670 Sanctuary Drive
Bullhead City, AZ 86442


FEE# 2018022491

OFFICIAL RECORDS
OF MOHAVE COUNTY
KRISTI BLAIR,
COUNTY RECORDER



05/03/2018 03:28 PM Fee: \$10.00

PAGE: 1 of 2

CERTIFICATE OF LOCATION FOR LODE MINING CLAIM

Amendment BLM Serial # _____

NOTICE IS HEREBY GIVEN that the GVC 448 lode mining claim
has been located by Golden Vertex Corp., whose current mailing
address is 2440 Adobe Road, Suite 101, Bullhead City, AZ 86442

BLM Date Stamp	APR 11 - 8 P 1:05
----------------------	-------------------

The general course of this claim is E-W and it is situated in Mohave County, Arizona. This claim is 1500 feet in length and 600 feet in width. = 20 acres - Total Claim Acreage. This claim runs from the location monument on which this location notice is posted on the centerline of the claim approximately 20 feet in a E direction to the E end line and 1480 feet in a W direction to the W end line. This claim is marked by six monuments, one at each corner and one at the center of each end line of the claim.


The location monument on which this notice is posted is situated within Section 34, Township 19 N, Range 20 W Gila Salt River Base and Meridian, and is 4,390 feet ^{South} ~~North~~ and 2,280 feet ^{East} ~~West~~ of the NW corner of Section 34, T 19 N R20W Arizona and this claim encompasses portions of the following quarter section(s), section(s), Township(s) and Range(s) T 19 N R 20 W Section 34 - SW 1/4

The locality of this claim is referenced above to a surveyed section corner.

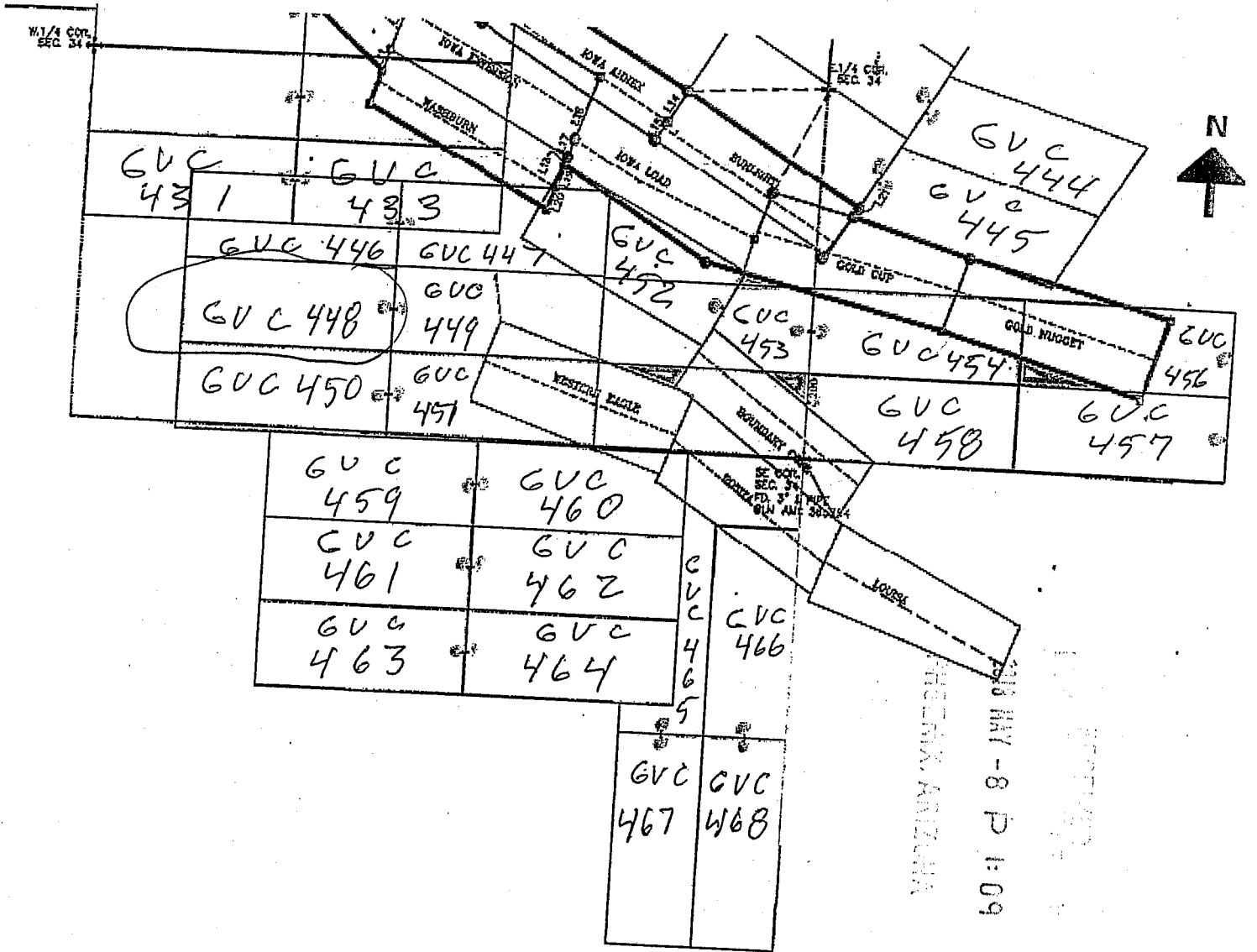
The above information is shown on the attached map. DATED AND POSTED on the ground this 18TH day of APRIL, 2018.

LOCATOR(s) AGENT

Print Name(s) Lloyd Joseph Bardswich

Signature(s) 

AR 0450726



1. The above map depicts the GVC 448 mining claim, which is located in Section (s) 34, Township 19N, Range 20 W, Gila and Salt River Base and Meridian,
2. Mohave County, Arizona. Total claim acreage is 20 acres
 The type of corner and location monuments used are as follows: 2" x 2" stake, 5 feet high

AN0450726

2

After Recordation, please return to
Lloyd Joseph Bardswich
2670 Sanctuary Drive
Bullhead City, AZ 86442

FEE# 2018022492

OFFICIAL RECORDS
OF MOHAVE COUNTY
KRISTI BLAIR,
COUNTY RECORDER




05/03/2018 03:28 PM Fee: \$10.00

PAGE: 1 of 2

CERTIFICATE OF LOCATION FOR LODE MINING CLAIM

Amendment BLM Serial # _____

NOTICE IS HEREBY GIVEN that the GVC 449 lode mining claim
has been located by Golden Vertex Corp., whose current mailing
address is 2440 Adobe Road, Suite 101, Bullhead City, AZ 86442



The general course of this claim is E - W and it is situated in Mohave County, Arizona. This claim is 1500 feet in length and 600 feet in width. = 20 acres - Total Claim Acreage. This claim runs from the location monument on which this location notice is posted on the centerline of the claim approximately 20 feet in a W direction to the W end line and 1480 feet in a E direction to the E end line. This claim is marked by six monuments, one at each corner and one at the center of each end line of the claim.

The location monument on which this notice is posted is situated within Section 34, Township 19 N, Range 20 W Gila Salt River Base and Meridian, and is 4,390 feet ^{South} ~~North~~ and 2,320 feet ^{East} ~~West~~ of the NW corner of Section 34, T 19 N R20W Arizona and this claim encompasses portions of the following quarter section(s), section(s), Township(s) and Range(s) T 19 N R 20 W Section 34 - SW + SE 1/4's

AH0450727

The locality of this claim is referenced above to a surveyed section corner.

The above information is shown on the attached map. DATED AND POSTED on the ground this 18TH day of APRIL, 2018.

LOCATOR(s) AGENT

Print Name(s) Lloyd Joseph Bardswich

Signature(s) [Handwritten Signature]

Form MCF100
Revised July 2014

2

After Recordation, please return to
Lloyd Joseph Bardswich
2670 Sanctuary Drive
Bullhead City, AZ 86442


FEE# 2018022493

OFFICIAL RECORDS
OF MOHAVE COUNTY
KRISTI BLAIR,
COUNTY RECORDER



05/03/2018 03:28 PM Fee: \$10.00

PAGE: 1 of 2

CERTIFICATE OF LOCATION FOR LODE MINING CLAIM

Amendment BLM Serial # _____

NOTICE IS HEREBY GIVEN that the GVC 450 lode mining claim
has been located by Golden Vertex Corp., whose current mailing
address is 2440 Adobe Road, Suite 101, Bullhead City, AZ 86442

BLM Date Stamp	2018 MAY - 8 P 1:10
----------------------	------------------------

The general course of this claim is E-W and it is situated in Mohave County, Arizona. This claim is 1500 feet
in length and 600 feet in width. = 20 acres - Total Claim Acreage. This claim runs from the location monument on
which this location notice is posted on the centerline of the claim approximately 20 feet in a E direction to the
E end line and 1480 feet in a W direction to the W end line. This claim is marked by six
monuments, one at each corner and one at the center of each end line of the claim.


The location monument on which this notice is posted is situated within Section 34, Township 19 N,
Range 20 W Gila Salt River Base and Meridian, and is 4,990 feet ^{South} ~~West~~ and 2,280 feet ^{East} ~~West~~ of the NW
corner of Section 34, T 19 N R20W Arizona and this claim encompasses portions of the following quarter
section(s), section(s), Township(s) and Range(s) T 19 N R 20 W Section 34 - SW 1/4
Section 3 - NW 1/4 OF T 18 N R 20 W

The locality of this claim is referenced above to a surveyed section corner.

The above information is shown on the attached map. DATED AND POSTED on the ground
this 18TH day of APRIL, 2018.

LOCATOR(s) AGENT

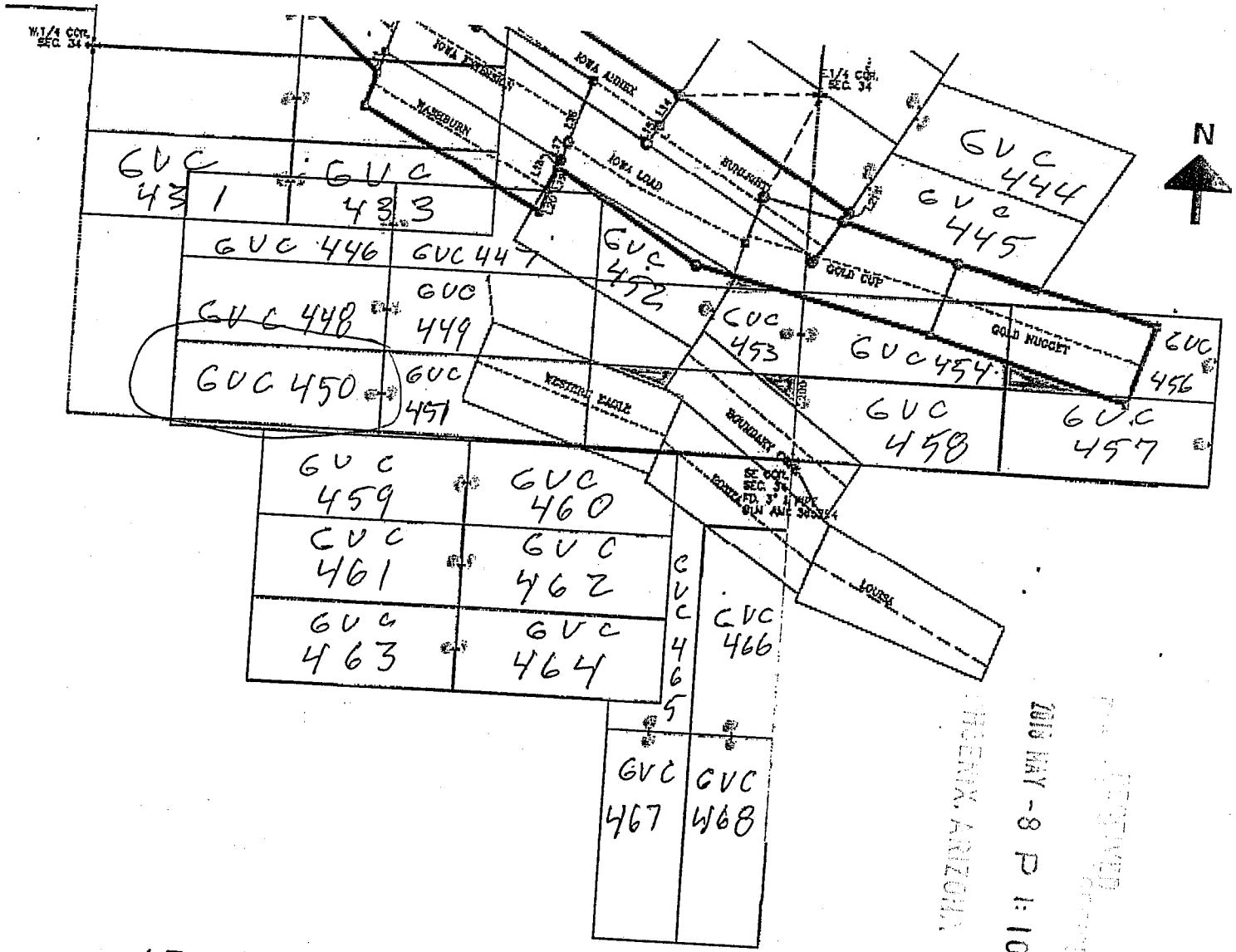
Print Name(s) Lloyd Joseph Bardswich

Signature(s) 

Form MCF100
Revised July 2014

This form is available from the Arizona Geological Survey and may be reproduced.

AHC450728



1. The above map depicts the GVC 450 mining claim, which is located in Section (s) 34, Township 19N, Range 20 W, Gila and Salt River Base and Meridian, SECTION 3 T19N R 20W Mohave County, Arizona. Total claim acreage is 20 acres. The type of corner and location monuments used are as follows: 2" x 2" stake, 5 feet high

MCH 450128

2

After Recordation, please return to
Lloyd Joseph Bardswich
2670 Sanctuary Drive
Bullhead City, AZ 86442


FEE# 2018022494

OFFICIAL RECORDS
OF MOHAVE COUNTY
KRISTI BLAIR,
COUNTY RECORDER



05/03/2018 03:28 PM Fee: \$10.00

PAGE: 1 of 2

CERTIFICATE OF LOCATION FOR LODE MINING CLAIM

Amendment BLM Serial # _____

NOTICE IS HEREBY GIVEN that the GVC 451 lode mining claim
has been located by Golden Vertex Corp., whose current mailing
address is 2440 Adobe Road, Suite 101, Bullhead City, AZ 86442

BLM	RECORDED
Date	APR 18 2018
Stamp	3:28 PM

The general course of this claim is E - W and it is situated in Mohave County, Arizona. This claim is 1500 feet in length and 600 feet in width. = 20 acres - Total Claim Acreage. This claim runs from the location monument on which this location notice is posted on the centerline of the claim approximately 20 feet in a W direction to the W end line and 1480 feet in a E direction to the E end line. This claim is marked by six monuments, one at each corner and one at the center of each end line of the claim.


The location monument on which this notice is posted is situated within Section 34, Township 19 N, Range 20 W Gila Salt River Base and Meridian, and is 4,990 feet ^{South} ~~North~~ and 2,320 feet ^{East} ~~West~~ of the NW corner of Section 34, T 19 N R20W Arizona and this claim encompasses portions of the following quarter section(s), section(s), Township(s) and Range(s) T 19 N R 20 W Section 34 - SW + SE 1/4's
~~Section 33~~ NW + NE 1/4's T 18 N R 20 W SECTION 3

The locality of this claim is referenced above to a surveyed section corner.

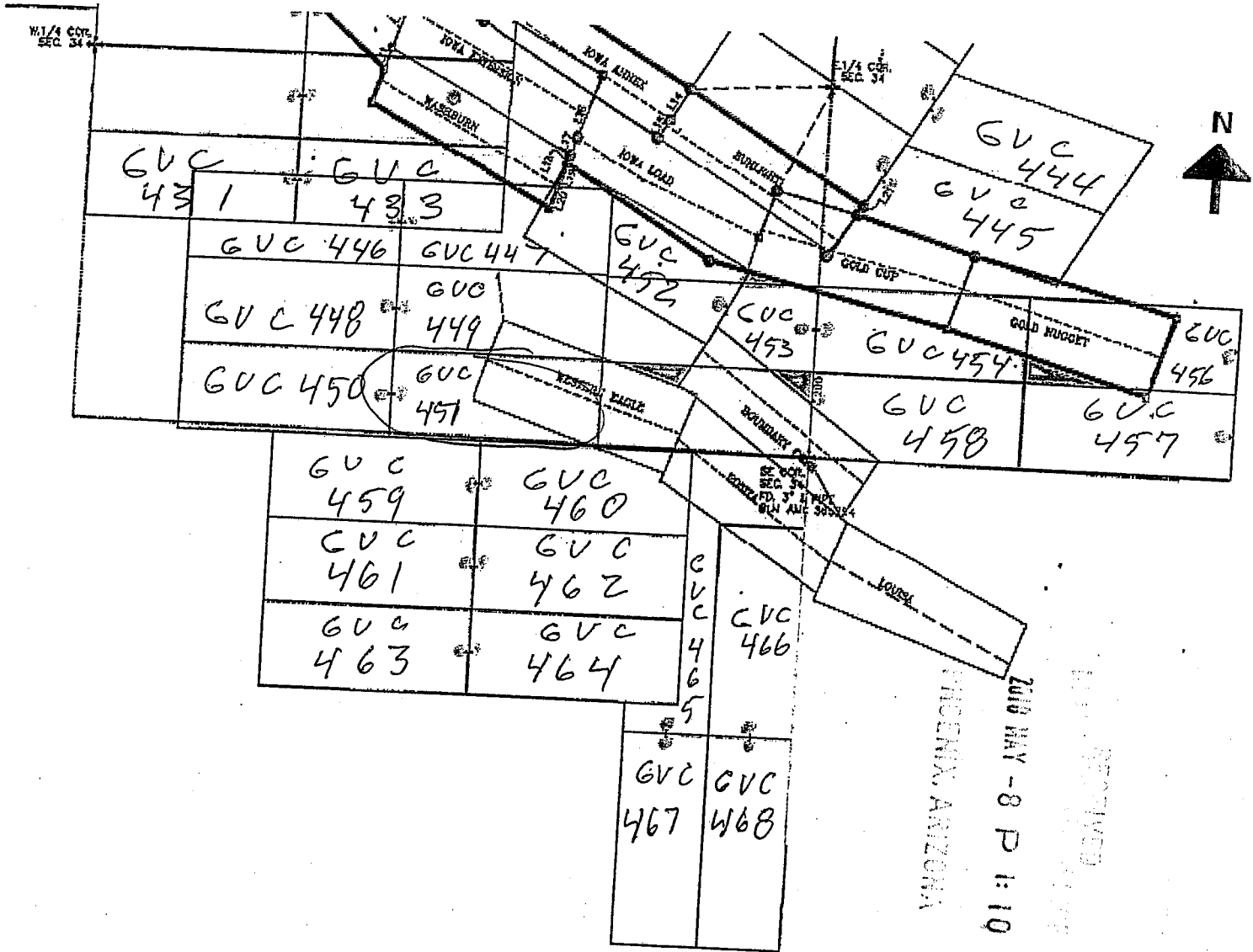
The above information is shown on the attached map. DATED AND POSTED on the ground this 18TH day of APRIL, 2018.

LOCATOR(s) AGENT

Print Name(s) Lloyd Joseph Bardswich

Signature(s) 

AHC450729



1. The above map depicts the GVC451 mining claim, which is located in Section (s) 34, Township 19N, Range 20 W, Gila and Salt River Base and Meridian,

2. Mohave County, Arizona. Total claim acreage is 20 acres

The type of corner and location monuments used are as follows: 2" x 2" stake, 5 feet high

PHOENIX, ARIZONA
 JULY MAY - 8 P 1:10
 RECEIVED

SECTION 3
T19N R 20W

MC450729

2

After Recordation, please return to
Lloyd Joseph Bardswich
2670 Sanctuary Drive
Bullhead City, AZ 86442


FEE# 2018022495

OFFICIAL RECORDS
OF MOHAVE COUNTY
KRISTI BLAIR,
COUNTY RECORDER



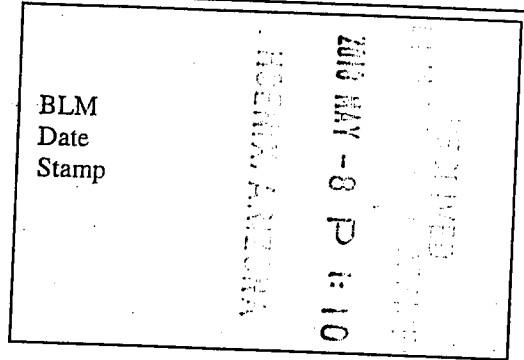
05/03/2018 03:28 PM Fee: \$10.00

PAGE: 1 of 2

CERTIFICATE OF LOCATION FOR LODE MINING CLAIM

Amendment BLM Serial # _____

NOTICE IS HEREBY GIVEN that the GVC 469 lode mining claim
has been located by Golden Vertex Corp., whose current mailing
address is 2440 Adobe Road, Suite 101, Bullhead City, AZ 86442



The general course of this claim is N-S and it is situated in Mohave County, Arizona. This claim is 1500 feet
in length and 600 feet in width. = 20 acres - Total Claim Acreage. This claim runs from the location monument on
which this location notice is posted on the centerline of the claim approximately 20 feet in a N direction to the
N end line and 1480 feet in a S direction to the S end line. This claim is marked by six
monuments, one at each corner and one at the center of each end line of the claim.


The location monument on which this notice is posted is situated within Section 33, Township 19 N,
Range 20 W Gila Salt River Base and Meridian, and is 2,290 feet ^{South} ~~North~~ and 3,480 feet ^{East} ~~West~~ of the NW
corner of Section ³³ ~~34~~, T 19 N R20W Arizona and this claim encompasses portions of the following quarter
section(s), section(s), Township(s) and Range(s) T 19 N R 20 W Section 33 - NE + SE 1/4's

The locality of this claim is referenced above to a surveyed section corner.

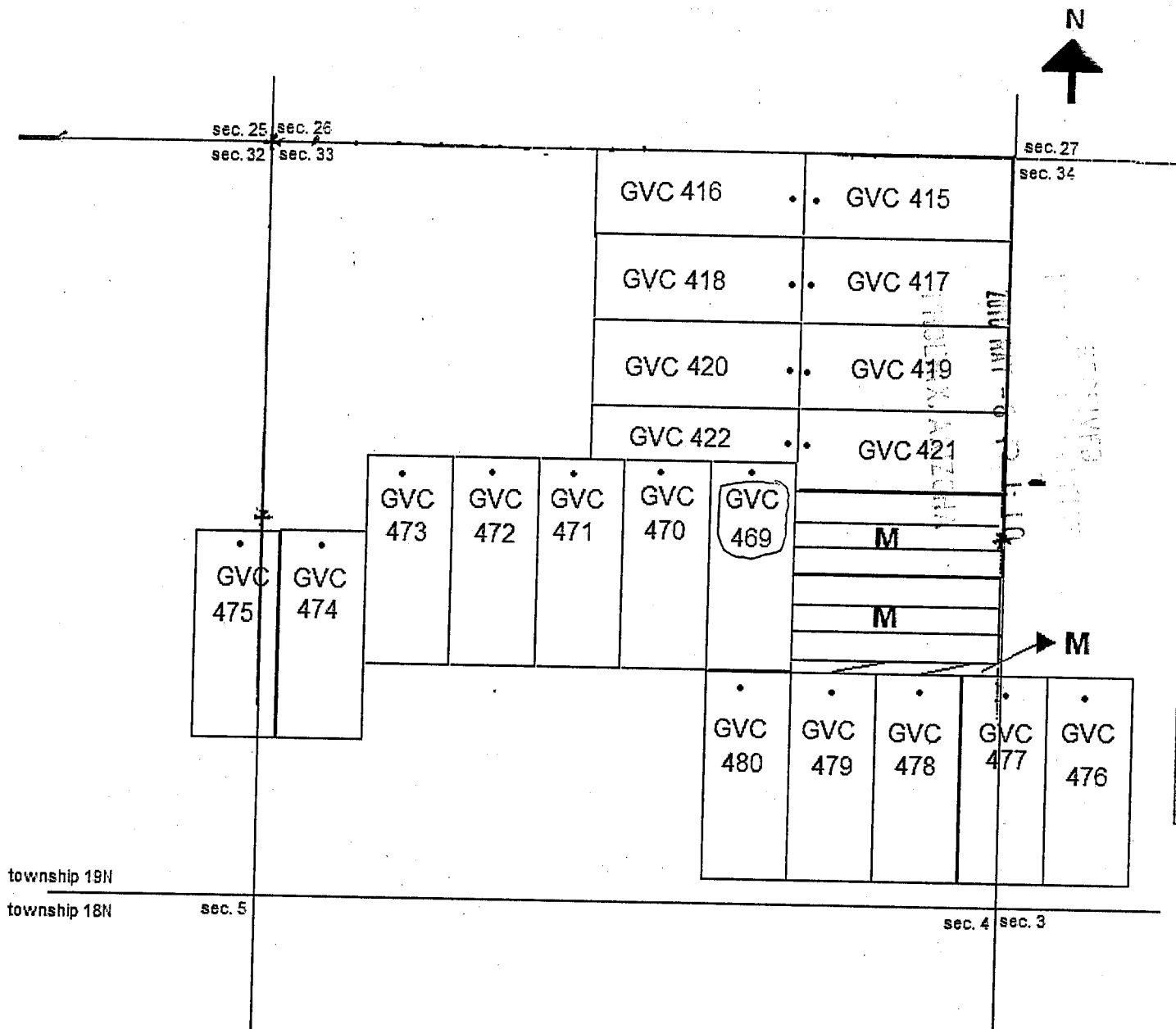
The above information is shown on the attached map. DATED AND POSTED on the ground
this 2ND day of APRIL, 2018.

LOCATOR(s) AGENT

Print Name(s) Lloyd Joseph Bardswich

Signature(s) 

AHC450730



1. The above map depicts the GVC 469 mining claim, which is located in Section (s) 33, Township 19N, Range 20 W, Gila and Salt River Base and Meridian,

Mohave County, Arizona. Total claim acreage is 20 acres

2. The type of corner and location monuments used are as follows: 2" x 2" stake, 5 feet high

AHC450730

2

After Recordation, please return to
Lloyd Joseph Bardswich
2670 Sanctuary Drive
Bullhead City, AZ 86442


FEE# 2018022496

OFFICIAL RECORDS
OF MOHAVE COUNTY
KRISTI BLAIR,
COUNTY RECORDER



05/03/2018 03:28 PM Fee: \$10.00

PAGE: 1 of 2

CERTIFICATE OF LOCATION FOR LODE MINING CLAIM

Amendment BLM Serial # _____

NOTICE IS HEREBY GIVEN that the GVC 470 lode mining claim
has been located by Golden Vertex Corp., whose current mailing
address is 2440 Adobe Road, Suite 101, Bullhead City, AZ 86442

BLM Date Stamp	JUL 03 2018 3:28 PM
----------------------	------------------------

The general course of this claim is N-S and it is situated in Mohave County, Arizona. This claim is 1500 feet
in length and 600 feet in width. = 20 acres - Total Claim Acreage. This claim runs from the location monument on
which this location notice is posted on the centerline of the claim approximately 20 feet in a N direction to the
N end line and 1480 feet in a S direction to the S end line. This claim is marked by six
monuments, one at each corner and one at the center of each end line of the claim.

The location monument on which this notice is posted is situated within Section 33, Township 19 N,
Range 20 W Gila Salt River Base and Meridian, and is 2,290 feet ^{South} ~~West~~ and 2,880 feet ^{East} ~~West~~ of the NW
corner of Section ³³ ~~34~~, T 19 N R20W Arizona and this claim encompasses portions of the following quarter
section(s), section(s), Township(s) and Range(s) T 19 N R 20 W Section 33 - NW + SW + NE + SE 1/4's

ANC45073

The locality of this claim is referenced above to a surveyed section corner.

The above information is shown on the attached map. DATED AND POSTED on the ground
this 2ND day of APRIL, 2018.

LOCATOR(s) AGENT

Print Name(s) Lloyd Joseph Bardswich

Signature(s) 

Form MCF100
Revised July 2014

2

After Recordation, please return to
Lloyd Joseph Bardswich
2670 Sanctuary Drive
Bullhead City, AZ 86442


FEE# 2018022497

OFFICIAL RECORDS
OF MOHAVE COUNTY
KRISTI BLAIR,
COUNTY RECORDER



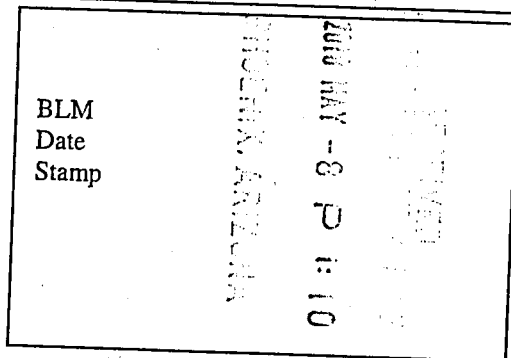
05/03/2018 03:28 PM Fee: \$10.00

PAGE: 1 of 2

CERTIFICATE OF LOCATION FOR LODE MINING CLAIM

Amendment BLM Serial # _____

NOTICE IS HEREBY GIVEN that the GVC 471 lode mining claim
has been located by Golden Vertex Corp., whose current mailing
address is 2440 Adobe Road, Suite 101, Bullhead City, AZ 86442



The general course of this claim is N-S and it is situated in Mohave County, Arizona. This claim is 1500 feet
in length and 600 feet in width. = 20 acres - Total Claim Acreage. This claim runs from the location monument on
which this location notice is posted on the centerline of the claim approximately 20 feet in a N direction to the
N end line and 1480 feet in a S direction to the S end line. This claim is marked by six
monuments, one at each corner and one at the center of each end line of the claim.

The location monument on which this notice is posted is situated within Section 33, Township 19 N,
Range 20 W Gila Salt River Base and Meridian, and is 2,290 feet ^{South} ~~North~~ and 2,280 feet ^{East} ~~West~~ of the NW
corner of Section ³³ ~~34~~, T 19 N R20W Arizona and this claim encompasses portions of the following quarter
section(s), section(s), Township(s) and Range(s) T 19 N R 20 W Section 33 - NW + SW 1/4's


ANCU50732

The locality of this claim is referenced above to a surveyed section corner.

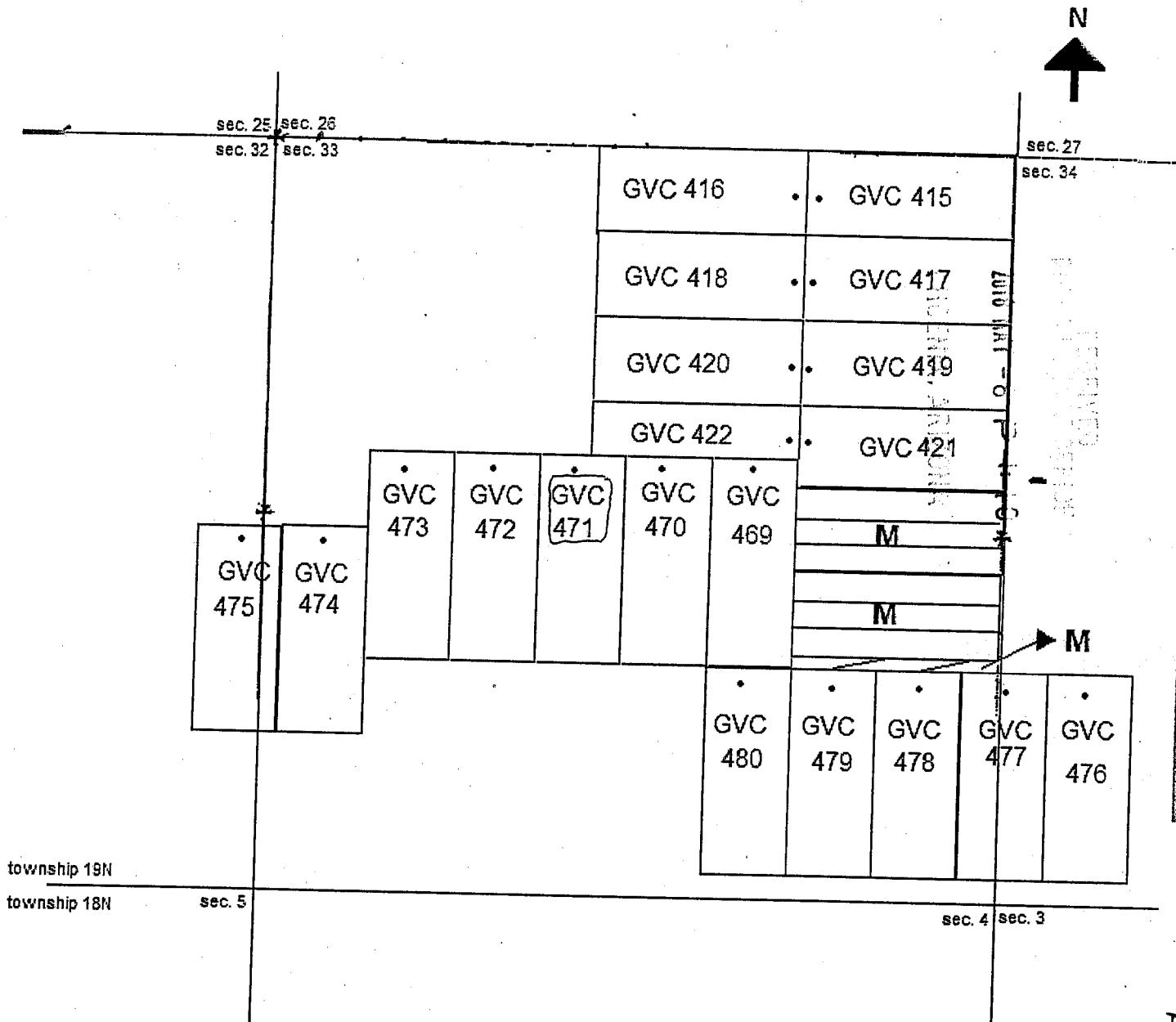
The above information is shown on the attached map. DATED AND POSTED on the ground
this 2nd day of APRIL, 2018.

LOCATOR(s) AGENT

Print Name(s) Lloyd Joseph Bardswich

Signature(s) 

Form MCF100
Revised July 2014



1. The above map depicts the GVC 471 mining claim, which is located in Section (s) 33, Township 19N, Range 20 W, Gila and Salt River Base and Meridian, Mohave County, Arizona. Total claim acreage is 20 acres

2. The type of corner and location monuments used are as follows: 2" x 2" stake, 5 feet high

AHC450732

2

After Recordation, please return to
Lloyd Joseph Bardswich
2670 Sanctuary Drive
Bullhead City, AZ 86442


FEE# 2018022498

OFFICIAL RECORDS
OF MOHAVE COUNTY
KRISTI BLAIR,
COUNTY RECORDER



05/03/2018 03:28 PM Fee: \$10.00

PAGE: 1 of 2

CERTIFICATE OF LOCATION FOR LODE MINING CLAIM

Amendment BLM Serial # _____

NOTICE IS HEREBY GIVEN that the GVC 472 lode mining claim
has been located by Golden Vertex Corp., whose current mailing
address is 2440 Adobe Road, Suite 101, Bullhead City, AZ 86442

BLM
Date
Stamp
MAY 3 2018
MAY - 8 P 1:10
RECORDED

The general course of this claim is N-S and it is situated in Mohave County, Arizona. This claim is 1500 feet
in length and 600 feet in width. = 20 acres - Total Claim Acreage. This claim runs from the location monument on
which this location notice is posted on the centerline of the claim approximately 20 feet in a N direction to the
N end line and 1480 feet in a S direction to the S end line. This claim is marked by six
monuments, one at each corner and one at the center of each end line of the claim.

The location monument on which this notice is posted is situated within Section 33, Township 19 N,
Range 20 W Gila Salt River Base and Meridian, and is 2,290 feet North and 1,680 feet ^{East} ~~West~~ of the NW
corner of Section ³³ ~~34~~, T 19 N R20W Arizona and this claim encompasses portions of the following quarter
section(s), section(s), Township(s) and Range(s) T 19 N R 20 W Section 33 - NW + SW 1/4s


ANCH50733

The locality of this claim is referenced above to a surveyed section corner.

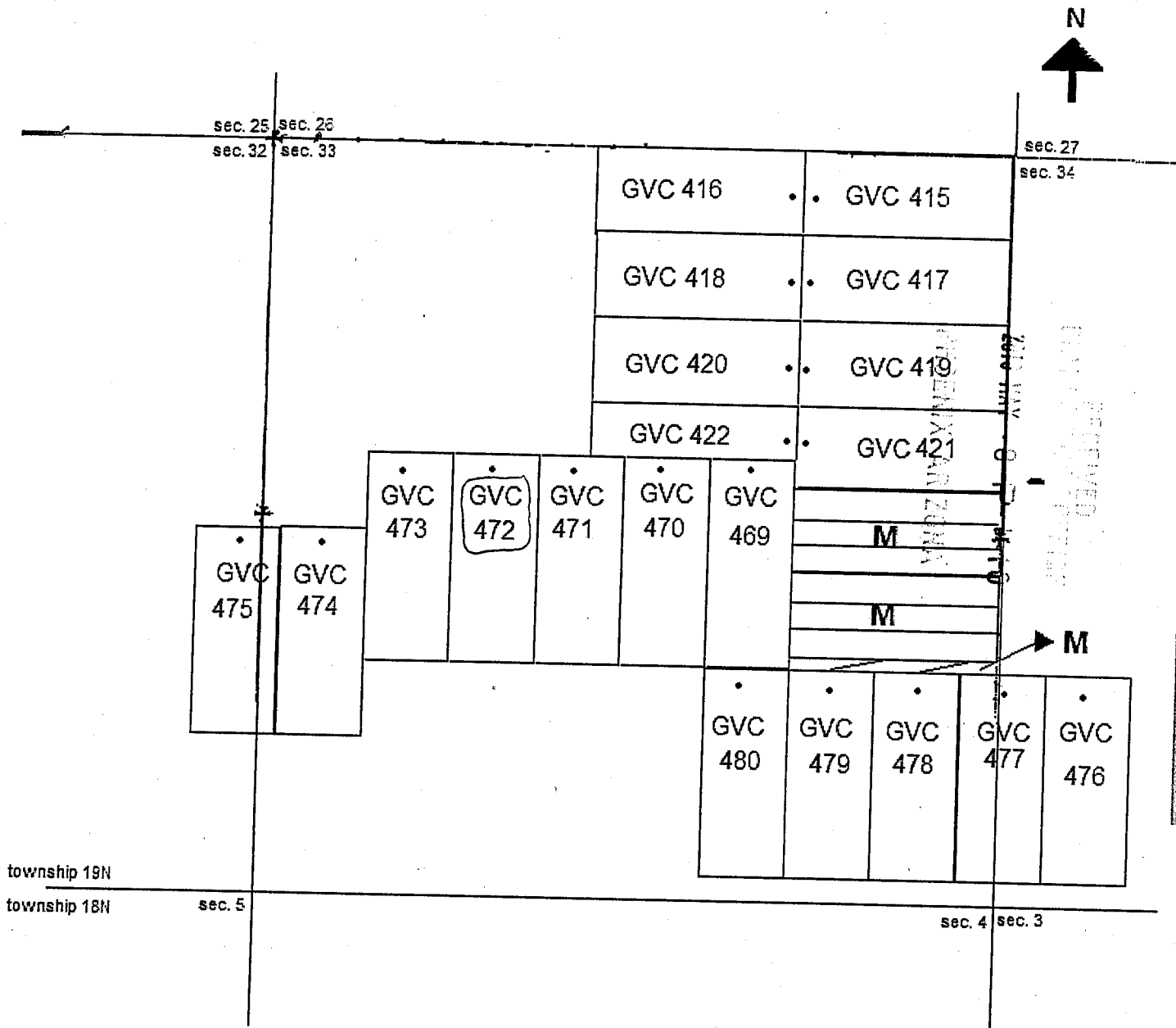
The above information is shown on the attached map. DATED AND POSTED on the ground
this 2nd day of APRIL, 2018.

LOCATOR(s) AGENT

Print Name(s) Lloyd Joseph Bardswich

Signature(s) _____


Form MCF100
Revised July 2014



1. The above map depicts the GVC 472 mining claim, which is located in Section (s) 33, Township 19N, Range 20 W, Gila and Salt River Base and Meridian,

Mohave County, Arizona. Total claim acreage is 20 acres

2. The type of corner and location monuments used are as follows: 2" x 2" stake, 5 feet high

AHC450733

2

After Recordation, please return to
Lloyd Joseph Bardswich
2670 Sanctuary Drive
Bullhead City, AZ 86442


FEE# 2018022499

OFFICIAL RECORDS
OF MOHAVE COUNTY
KRISTI BLAIR,
COUNTY RECORDER



05/03/2018 03:28 PM Fee: \$10.00

PAGE: 1 of 2

CERTIFICATE OF LOCATION FOR LODE MINING CLAIM

Amendment BLM Serial # _____

NOTICE IS HEREBY GIVEN that the GVC 473 lode mining claim
has been located by Golden Vertex Corp., whose current mailing
address is 2440 Adobe Road, Suite 101, Bullhead City, AZ 86442

BLM Date Stamp	RECEIVED MAY - 8 P 1:11 MOHAVE COUNTY ARIZONA
----------------------	---

The general course of this claim is N-S and it is situated in Mohave County, Arizona. This claim is 1500 feet
in length and 600 feet in width. = 20 acres - Total Claim Acreage. This claim runs from the location monument on
which this location notice is posted on the centerline of the claim approximately 20 feet in a N direction to the
N end line and 1480 feet in a S direction to the S end line. This claim is marked by six
monuments, one at each corner and one at the center of each end line of the claim.

The location monument on which this notice is posted is situated within Section 33, Township N,
Range 20 W Gila Salt River Base and Meridian, and is 2,290 feet ^{South} ~~North~~ and 1,080 feet ^{East} ~~West~~ of the NW
corner of Section 33, T 19 N R20W Arizona and this claim encompasses portions of the following quarter
section(s), section(s), Township(s) and Range(s) T 19 N R 20 W Section 33 - NW + SW 1/4 S

ANCL450734

The locality of this claim is referenced above to a surveyed section corner.

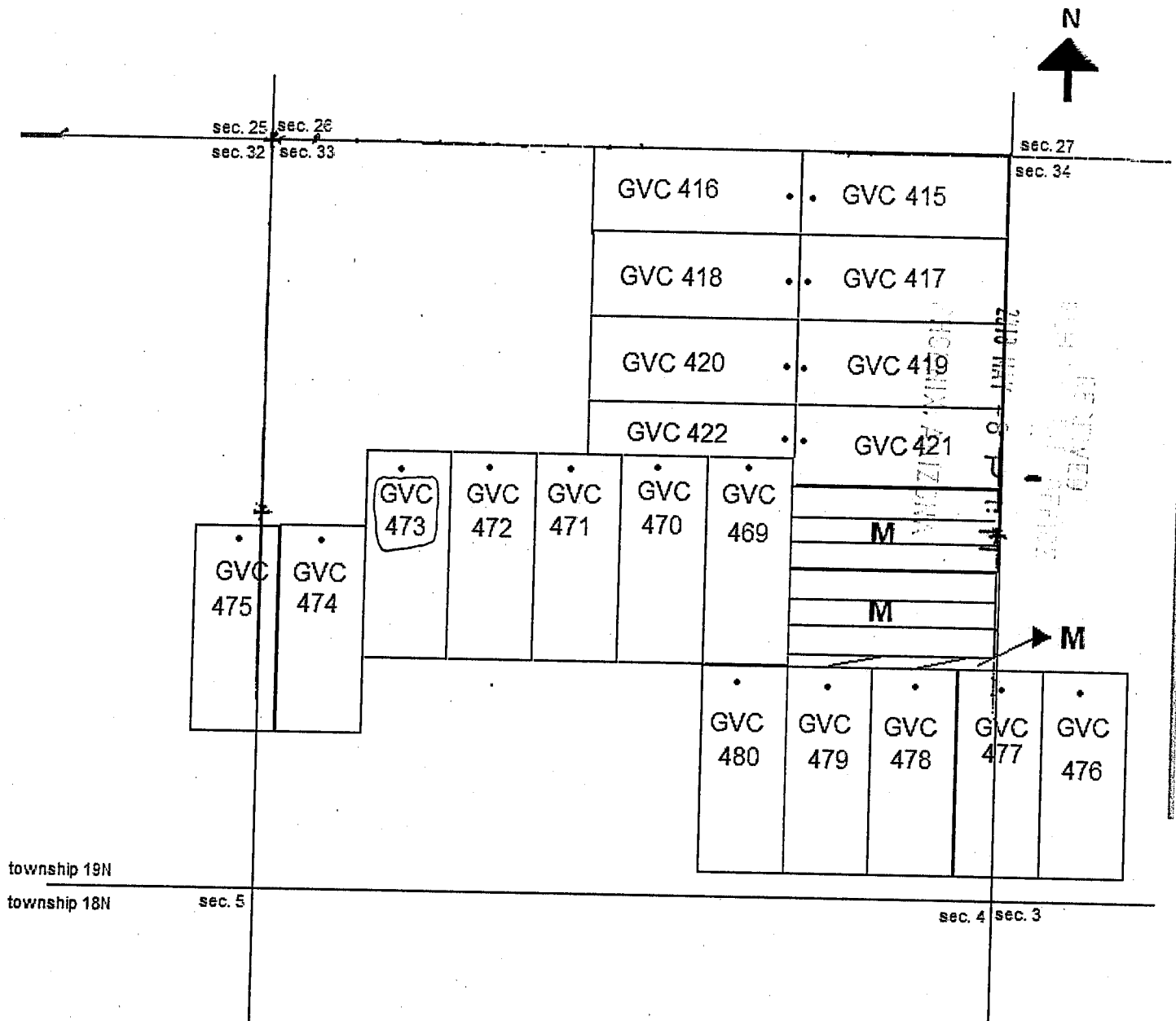
The above information is shown on the attached map. DATED AND POSTED on the ground
this 2ND day of APRIL, 2018.

LOCATOR(s) AGENT

Print Name(s) Lloyd Joseph Bardswich

Signature(s) 

Form MCF100
Revised July 2014



1. The above map depicts the GVC 473 mining claim, which is located in Section (s) 33, Township 19N, Range 20 W, Gila and Salt River Base and Meridian, Mohave County, Arizona. Total claim acreage is 20 acres

2. The type of corner and location monuments used are as follows: 2" x 2" stake, 5 feet high

AHC450734

2

After Recordation, please return to
Lloyd Joseph Bardswich
2670 Sanctuary Drive
Bullhead City, AZ 86442

FEE# 2018022500

OFFICIAL RECORDS
OF MOHAVE COUNTY
KRISTI BLAIR,
COUNTY RECORDER




05/03/2018 03:28 PM Fee: \$10.00

PAGE: 1 of 2

CERTIFICATE OF LOCATION FOR LODE MINING CLAIM

Amendment BLM Serial # _____

NOTICE IS HEREBY GIVEN that the GVC 474 lode mining claim
has been located by Golden Vertex Corp., whose current mailing
address is 2440 Adobe Road, Suite 101, Bullhead City, AZ 86442



The general course of this claim is N-S and it is situated in Mohave County, Arizona. This claim is 1500 feet
in length and 600 feet in width. = 20 acres - Total Claim Acreage. This claim runs from the location monument on
which this location notice is posted on the centerline of the claim approximately 20 feet in a N direction to the
N end line and 1480 feet in a S direction to the S end line. This claim is marked by six
monuments, one at each corner and one at the center of each end line of the claim.

The location monument on which this notice is posted is situated within Section 33, Township 19 N,
Range 20 W Gila Salt River Base and Meridian, and is 2,820 feet ^{South} ~~North~~ and 480 feet ^{East} ~~West~~ of the NW
corner of Section ³³ ~~34~~, T 19 N R20W Arizona and this claim encompasses portions of the following quarter
section(s), section(s), Township(s) and Range(s) T 19 N R 20 W Section 33 - SW 1/4

ANCH450735

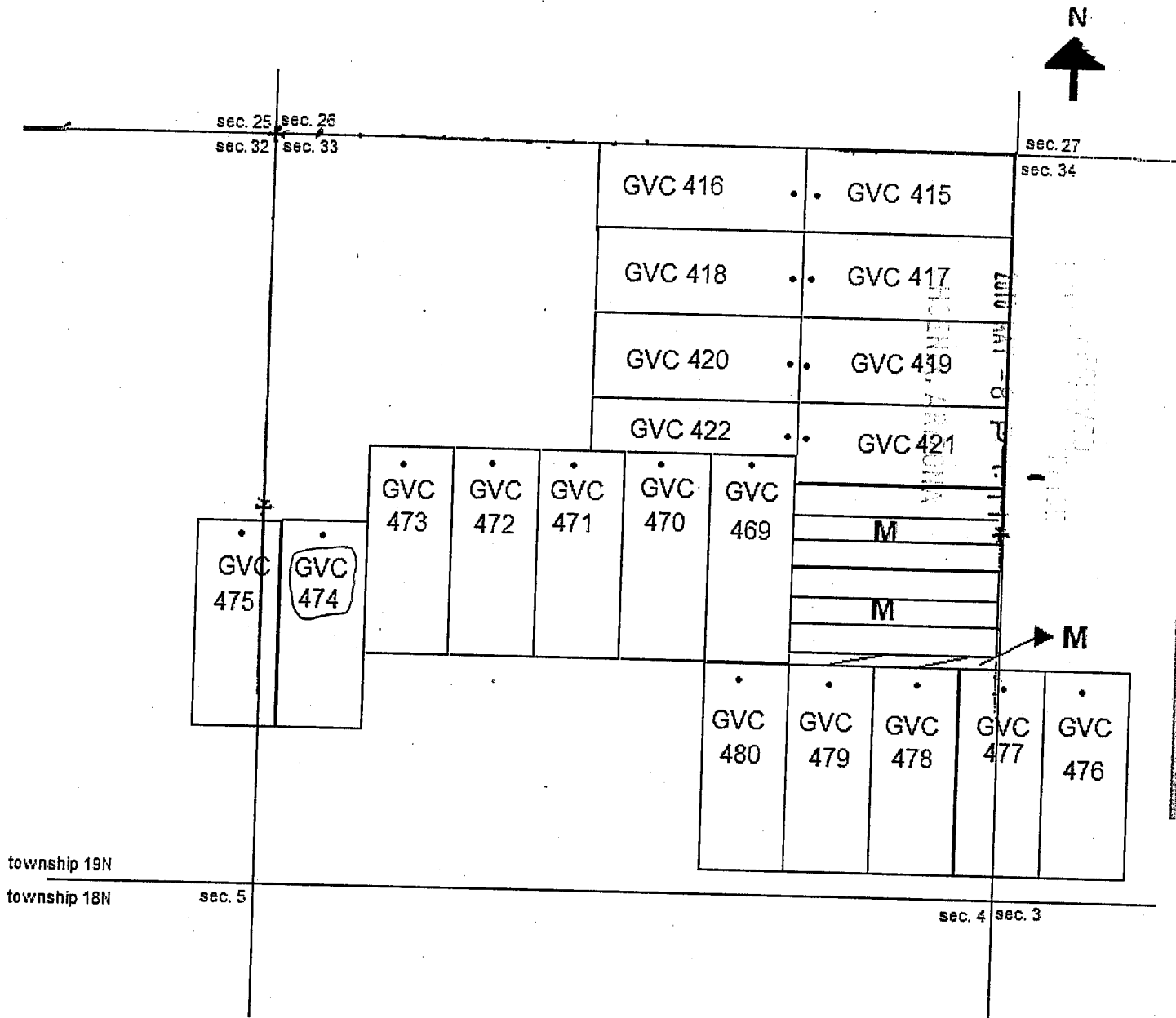
The locality of this claim is referenced above to a surveyed section corner.

The above information is shown on the attached map. DATED AND POSTED on the ground
this 2nd day of APRIL, 2018.

LOCATOR(s) AGENT

Print Name(s) Lloyd Joseph Bardswich

Signature(s) [Handwritten Signature]



1. The above map depicts the GVC 474 mining claim, which is located in Section (s) 33, Township 19N, Range 20 W, Gila and Salt River Base and Meridian,

Mohave County, Arizona. Total claim acreage is 20 acres

2. The type of corner and location monuments used are as follows: 2" x 2" stake, 5 feet high

AHC450735

2

After Recordation, please return to
Lloyd Joseph Bardswich
2670 Sanctuary Drive
Bullhead City, AZ 86442


FEE# 2018022501

OFFICIAL RECORDS
OF MOHAVE COUNTY
KRISTI BLAIR,
COUNTY RECORDER




05/03/2018 03:28 PM Fee: \$10.00

PAGE: 1 of 2

CERTIFICATE OF LOCATION FOR LODE MINING CLAIM

Amendment BLM Serial # _____

NOTICE IS HEREBY GIVEN that the GVC 475 lode mining claim
has been located by Golden Vertex Corp., whose current mailing
address is 2440 Adobe Road, Suite 101, Bullhead City, AZ 86442



The general course of this claim is N-S and it is situated in Mohave County, Arizona. This claim is 1500 feet
in length and 600 feet in width. = 20 acres - Total Claim Acreage. This claim runs from the location monument on
which this location notice is posted on the centerline of the claim approximately 20 feet in a N direction to the
N end line and 1480 feet in a S direction to the S end line. This claim is marked by six
monuments, one at each corner and one at the center of each end line of the claim.

The location monument on which this notice is posted is situated within Section 32, Township 19 N,
Range 20 W Gila Salt River Base and Meridian, and is 2,820 feet ^{South} ~~North~~ and 170 feet west of the NW
corner of Section 33, T 19 N R20W Arizona and this claim encompasses portions of the following quarter
section(s), section(s), Township(s) and Range(s) T 19 N R20W Section 32 - SE 1/4
Section 33 - SW 1/4


AHC450736

The locality of this claim is referenced above to a surveyed section corner.

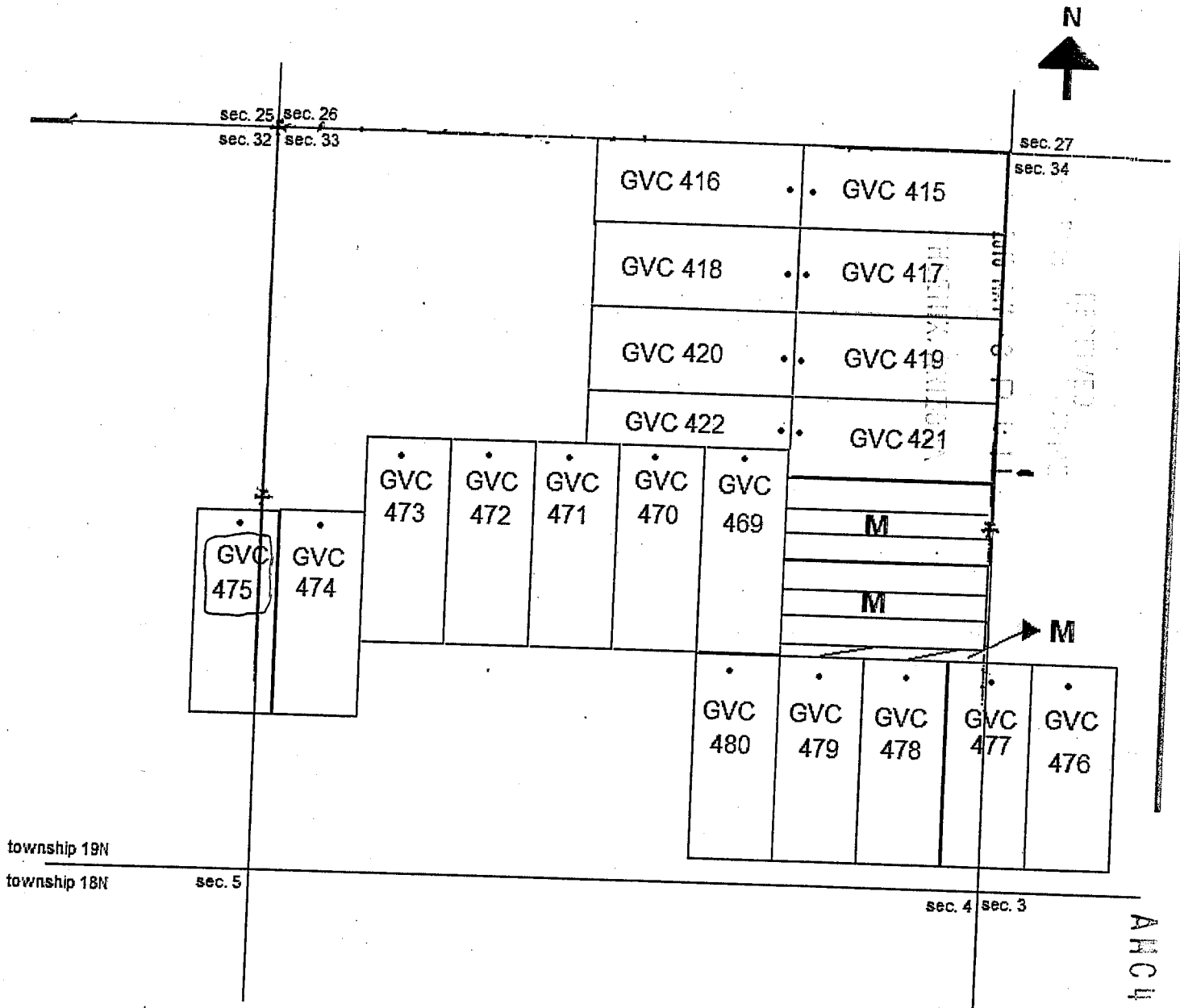
The above information is shown on the attached map. DATED AND POSTED on the ground
this 2nd day of APRIL, 2018.

LOCATOR(s) AGENT

Print Name(s) Lloyd Joseph Bardswich

Signature(s) 

Form MCF100
Revised July 2014



1. The above map depicts the GVC 475 mining claim, which is located in Section (s) 32/33, Township 19N, Range 20 W, Gila and Salt River Base and Meridian, Mohave County, Arizona. Total claim acreage is 20 acres

2. The type of corner and location monuments used are as follows: 2" x 2" stake, 5 feet high

AHC 450736

2

After Recordation, please return to
Lloyd Joseph Bardswich
2670 Sanctuary Drive
Bullhead City, AZ 86442

FEE# 2018022502

OFFICIAL RECORDS
OF MOHAVE COUNTY
KRISTI BLAIR,
COUNTY RECORDER



05/03/2018 03:28 PM Fee: \$10.00

PAGE: 1 of 2

CERTIFICATE OF LOCATION FOR LODE MINING CLAIM

Amendment BLM Serial # _____

NOTICE IS HEREBY GIVEN that the GVC 476 lode mining claim
has been located by Golden Vertex Corp., whose current mailing
address is 2440 Adobe Road, Suite 101, Bullhead City, AZ 86442

BLM Date Stamp	RECORDED MAY - 8 P 1:11 2018	MOHAVE COUNTY, ARIZONA
----------------------	------------------------------------	------------------------

The general course of this claim is N-S and it is situated in Mohave County, Arizona. This claim is 1500 feet
in length and 600 feet in width. = 20 acres - Total Claim Acreage. This claim runs from the location monument on
which this location notice is posted on the centerline of the claim approximately 20 feet in a N direction to the
N end line and 1480 feet in a S direction to the S end line. This claim is marked by six
monuments, one at each corner and one at the center of each end line of the claim.

The location monument on which this notice is posted is situated within Section 34, Township 19 N,
Range 20 W Gila Salt River Base and Meridian, and is 3790 feet ^{SOUTH} ~~North~~ and 600 feet ^{EAST} ~~West~~ of the NW
corner of Section 34, T 19 N R20W Arizona and this claim encompasses portions of the following quarter
section(s), section(s), Township(s) and Range(s) T19N R 20 W SW COR SEC 34

The locality of this claim is referenced above to a surveyed section corner.

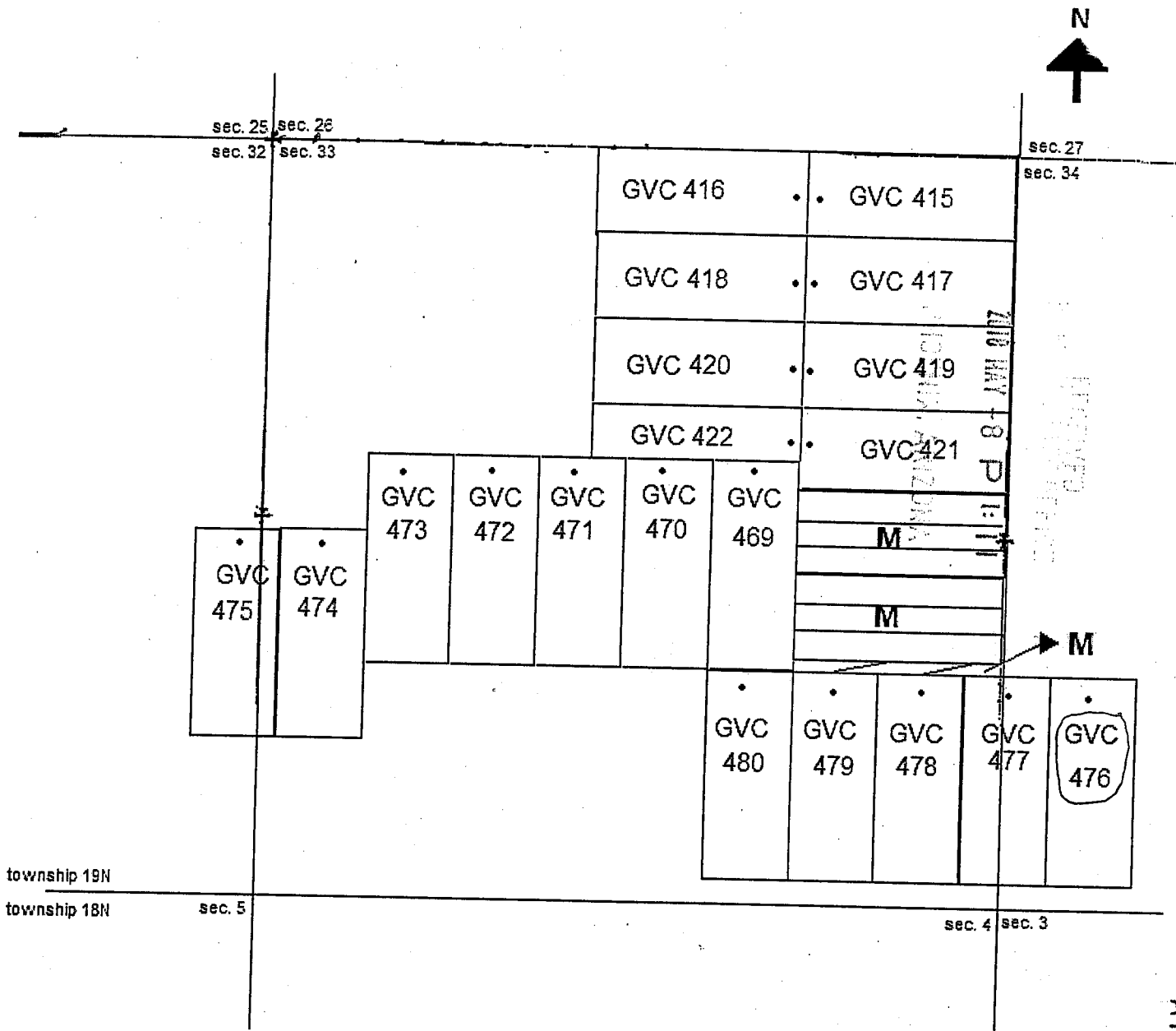
The above information is shown on the attached map. DATED AND POSTED on the ground
this 2nd day of APRIL, 2018.

LOCATOR(s) AGENT

Print Name(s) Lloyd Joseph Bardswich

Signature(s) [Handwritten Signature]

AHC450737



1. The above map depicts the GVC 476 mining claim, which is located in Section (s) 34, Township 19N, Range 20 W, Gila and Salt River Base and Meridian, Mohave County, Arizona. Total claim acreage is 20 acres

2. The type of corner and location monuments used are as follows: 2" x 2" stake, 5 feet high

AH0450737

Input Parameters for Geographic Report with Land

System Id = CR

Admin State = AZ

Geo State =

Casetype Begins With

Case Disp Txt = AUTHORIZED, CANCELLED, EXPIRED, PENDING, REJECTED, VOID, WITHDRAWN

Mer Twp Rng =

Section =

Mtrs = 14 0180N 0200W 003, 14 0180N 0200W 999, 14 0190N 0200W 027, 14 0190N 0200W 032, 14 0190N 0200W 033, 14 0190N 0200W 034, 14 0190N 0200W 035, 14 0190N 0200W 999

Commodity =

Commodity Txt =

Pending Org =

Pend Org Decode =

Total Rows Returned: 26

RUN TIME: 11:26 AM

UNITED STATES DEPARTMENT OF INTERIOR
BUREAU OF LAND MANAGEMENT
GEOGRAPHIC REPORT WITH LAND
Sorted by Serial Number

RUN DATE: 05/14/2018
Page 1 of 3

Adm State: AZ

Serial Number: AZA 014911
Total Case Acres: 64.680

<u>Casetype</u>	<u>Case Disp</u>	14	0190N	0200W	<u>Sect</u>	<u>Sur Typ</u>	<u>Sur Num</u>	<u>Suff</u>	<u>Subdivision</u>	<u>Act Pend</u>
285003	AUTHORIZED				027	LOTS			5;	
					032	ALIQ			NWNE,NW;	

Serial Number: AZA 016120
Total Case Acres: 4.010

<u>Casetype</u>	<u>Case Disp</u>	14	0190N	0200W	<u>Sect</u>	<u>Sur Typ</u>	<u>Sur Num</u>	<u>Suff</u>	<u>Subdivision</u>	<u>Act Pend</u>
286203	AUTHORIZED				027	FF		1	SWNE LESS PATENTED;	
						FF		2	MINING CLAIMS;	
						FF		3	S2NW,NWSW;	
						LOTS			8;	
					032	ALIQ			NWNE;	

Serial Number: AZA 016644
Total Case Acres: 8.500

<u>Casetype</u>	<u>Case Disp</u>	14	0190N	0200W	<u>Sect</u>	<u>Sur Typ</u>	<u>Sur Num</u>	<u>Suff</u>	<u>Subdivision</u>	<u>Act Pend</u>
285003	AUTHORIZED				032	ALIQ			NWNE,NW;	

Serial Number: AZA 020911
Total Case Acres: 94.900

<u>Casetype</u>	<u>Case Disp</u>	14	0190N	0200W	<u>Sect</u>	<u>Sur Typ</u>	<u>Sur Num</u>	<u>Suff</u>	<u>Subdivision</u>	<u>Act Pend</u>
281001	AUTHORIZED				032	ALIQ			NWNE,N2NW;	

Serial Number: AZA 021021
Total Case Acres: 283.250

<u>Casetype</u>	<u>Case Disp</u>	14	0190N	0200W	<u>Sect</u>	<u>Sur Typ</u>	<u>Sur Num</u>	<u>Suff</u>	<u>Subdivision</u>	<u>Act Pend</u>
281001	AUTHORIZED				027	LOTS			8,9;	
						MNR		1	SESESWNW,N2NWSW,NWSWNWSW;	

RUN TIME: 11:26 AM

UNITED STATES DEPARTMENT OF INTERIOR
BUREAU OF LAND MANAGEMENT
GEOGRAPHIC REPORT WITH LAND
Sorted by Serial Number

RUN DATE: 05/14/2018
Page 2 of 3

Adm State: AZ

032	ALIQ		E2SE;
033	ALIQ	2	NENW;
	MNR	1	NWNWNWNE,E2SWNW;
	MNR	2	NWSENW,N2NWSW;

Serial Number: AZA 024775
Total Case Acres: 37.194

<u>Casetype</u>	<u>Case Disp</u>	14	0190N	0200W	<u>Sect</u>	<u>Sur Typ</u>	<u>Sur Num</u>	<u>Suff</u>	<u>Subdivision</u>	<u>Act Pend</u>
285003	AUTHORIZED				032	ALIQ MNR			N2NW; NWNWNE;	

Serial Number: AZA 024819
Total Case Acres: 87.900

<u>Casetype</u>	<u>Case Disp</u>	14	0190N	0200W	<u>Sect</u>	<u>Sur Typ</u>	<u>Sur Num</u>	<u>Suff</u>	<u>Subdivision</u>	<u>Act Pend</u>
288100	AUTHORIZED				032	ALIQ			NW;	

Serial Number: AZA 025494
Total Case Acres: 112,400.000

<u>Casetype</u>	<u>Case Disp</u>	14	0190N	0200W	<u>Sect</u>	<u>Sur Typ</u>	<u>Sur Num</u>	<u>Suff</u>	<u>Subdivision</u>	<u>Act Pend</u>
231106	AUTHORIZED				035	FF			PART E2NE,E2SE,E2SWSE;	

Serial Number: AZA 033480
Total Case Acres: 1.000

<u>Casetype</u>	<u>Case Disp</u>	14	0190N	0200W	<u>Sect</u>	<u>Sur Typ</u>	<u>Sur Num</u>	<u>Suff</u>	<u>Subdivision</u>	<u>Act Pend</u>
293200	EXPIRED				027 034	ALIQ ALIQ			NWNE; NW;	

Serial Number: AZA 033484
Total Case Acres: 1.000

<u>Casetype</u>	<u>Case Disp</u>	14	0190N	0200W	<u>Sect</u>	<u>Sur Typ</u>	<u>Sur Num</u>	<u>Suff</u>	<u>Subdivision</u>	<u>Act Pend</u>
-----------------	------------------	----	-------	-------	-------------	----------------	----------------	-------------	--------------------	-----------------

RUN TIME: 11:26 AM

UNITED STATES DEPARTMENT OF INTERIOR
BUREAU OF LAND MANAGEMENT
GEOGRAPHIC REPORT WITH LAND
Sorted by Serial Number

RUN DATE: 05/14/2018
Page 3 of 3

Adm State: AZ

293200 AUTHORIZED 032 ALIQ SE,SESW;

Serial Number: AZA 033625
Total Case Acres: 3.022

<u>Casetype</u>	<u>Case Disp</u>	14	0190N	0200W	<u>Sect</u>	<u>Sur Typ</u>	<u>Sur Num</u>	<u>Suff</u>	<u>Subdivision</u>	<u>Act Pend</u>
289001	AUTHORIZED				027	MNR			SESWNW;	

Serial Number: AZAR 0017080
Total Case Acres: 148.037

<u>Casetype</u>	<u>Case Disp</u>	14	0190N	0200W	<u>Sect</u>	<u>Sur Typ</u>	<u>Sur Num</u>	<u>Suff</u>	<u>Subdivision</u>	<u>Act Pend</u>
288100	AUTHORIZED				027	LOTS			5;	
					032	ALIQ			N2NW,SWNW,NWNE;	

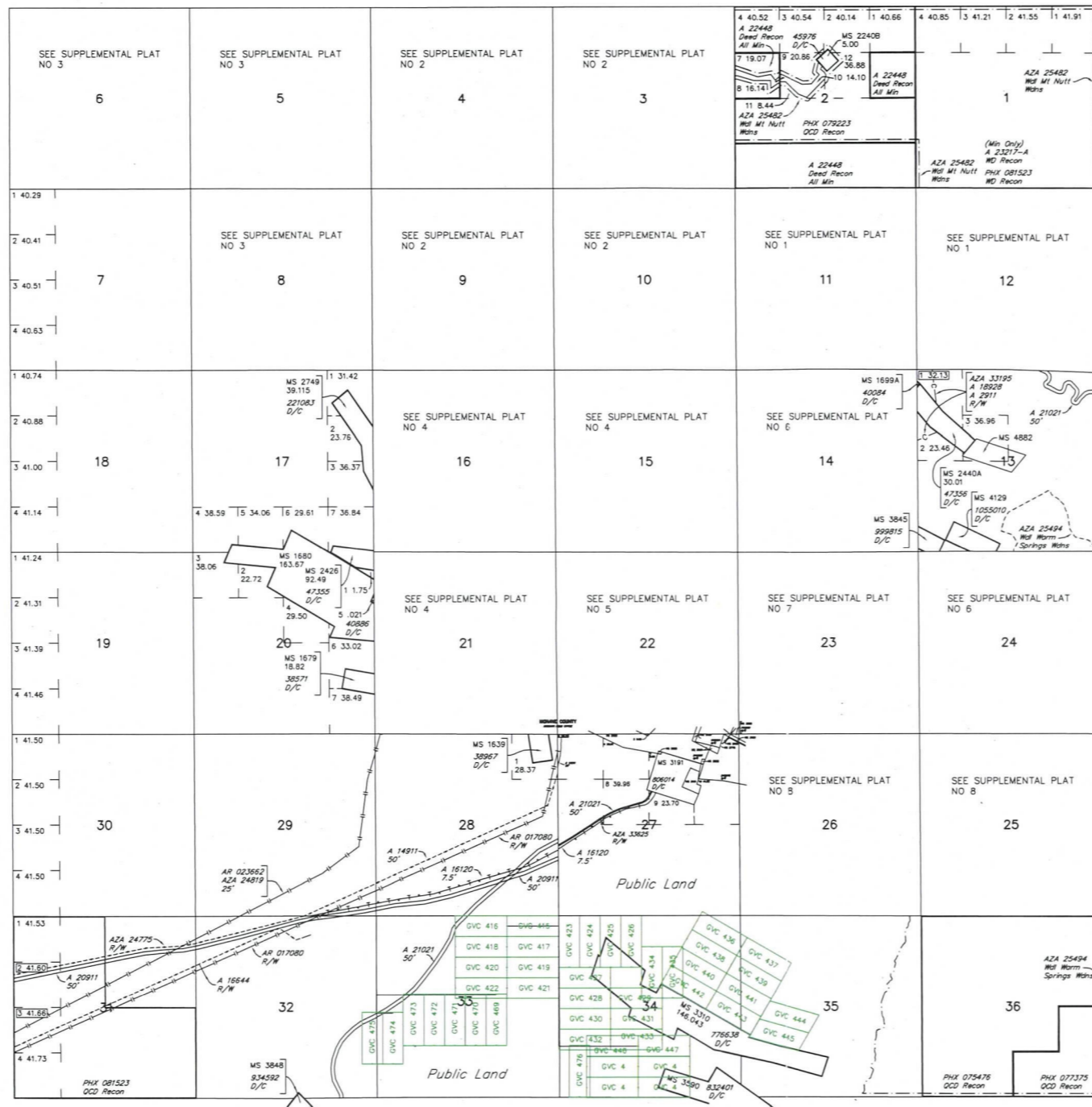
Serial Number: AZAR 0023662
Total Case Acres: 164.600

<u>Casetype</u>	<u>Case Disp</u>	14	0190N	0200W	<u>Sect</u>	<u>Sur Typ</u>	<u>Sur Num</u>	<u>Suff</u>	<u>Subdivision</u>	<u>Act Pend</u>
288100	AUTHORIZED				032	ALIQ			NWNW;	

Min. Loaes
 GVC 436-443
 are drafted
 pallel to "Iowa
 Amex" lode
 GVC 444-445 drafted
 to "Gold Cup" lode

MOHAVE COUNTY
 KINGMAN FIELD OFFICE

TOWNSHIP 19 NORTH RANGE 20 WEST OF THE GILA AND SALT RIVER MERIDIAN, ARIZONA
 AMC 450693 - 450737 Mineral claims GK 001 thru GK 150



Remarks column from T 19 N, R 20 W

Grazing Dist No 2

MDS 479 NE
 480 NW
 481 SW
 482 SE

AZA 7788, AZA 29384, AR 031673, AZA 2911
 AZA 029753, AZA 16534, AZA 16534-A, AZA 23834,
 and AZA 22110 are amended to include access road
 40'x4800'

Sec 12: W1/2SW1/4SW1/4, SE1/4SW1/4SW1/4
 Sec 13: W1/2NW1/4NW1/4, W1/2SW1/4NW1/4
 N1/2NW1/4SW1/4
 Sec 14: SE1/4NE1/4

AZA 20912 R/W Road 50'
 Sec 31: Lots 1 and 2, S1/2NE1/4, SE1/4NW1/4,
 NW1/4 SE1/4, E1/2SE1/4
 Sec 32: SW1/4SW1/4

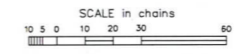
AZA 34798 R/W Transmission Line 10'
 Sec 23: Lot 25

CURRENT TO	LT	GSR Mer
6-20-2016	ACAD	T 19 N R 20 W

NO 9

CURRENT TO	LT	GSR Mer
6-20-2016	ACAD	T 19 N R 20 W

WARNING STATEMENT
 This plot is the Bureau's Record of Title, and should be used
 only as a graphic display of the township survey data. Records
 herein do not reflect title changes which may have been
 effected by lateral movements of rivers or other bodies of water.
 Refer to the cadastral surveys for official survey information.



ORIGIN ID: FPA (928) 763-6252
JOE BARDSWICH
GOLDEN VERTEX CORP
2440 ADOBE ROAD
SUITE 101
BULLHEAD CITY, AZ 86442
UNITED STATES US

SHIP DATE: 04MAY18
ACTWGT: 1.00 LB
CAD: 110401451/NET3980

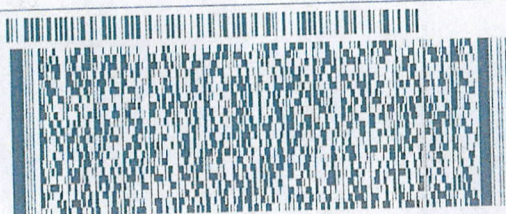
BILL SENDER

TO MINERAL CLAIM RECORDINGS
BUREAU OF LAND MANAGEMENT
1 NORTH CENTRAL AVE
SUITE 800
PHOENIX AZ 85004
(602) 417-9200

RECEIVED
BIM ...

2018 MAY - 8 P 1:04

PHOENIX, ARIZONA



FedEx



TUE - 08 MAY 10:30A
MORNING 2DAY

TRK# 7271 5670 7258
0201

SH ZSYA

85004
AZ-US PHX



Extremely Urgent

Do not ship liquids, blood, or clinical specimens in this packaging.

ST 1
RT 277
D 1
7258 10:30
05:08
7258 10:30
05:07

◀ Insert shipping document here.